


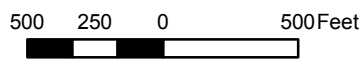




Rouge River Trails

-  Trailheads/ Access Points
-  Sidewalks
-  Booth Trail
-  Fairway Trail
-  Linden Park Trail
-  Quarton Lake Trail
-  Willits Trail



Disclaimer
The information provided by this program has been compiled from recorded deeds, plats, taxmaps, surveys, and other public records and data. It is not a legally recorded map or survey. The data provided hereon may be inaccurate or out of date and any person or entity who relies on said information for any purpose whatsoever does so solely at his or her own risk.

Data Sources: Oakland County GIS Utility, City of Birmingham
Coordinate System: State Plane Coordinate System Michigan South Zone 2113 Projection: Lambert Conformal Conic Units: International Feet Datum: NAD83
Updated: August 2007