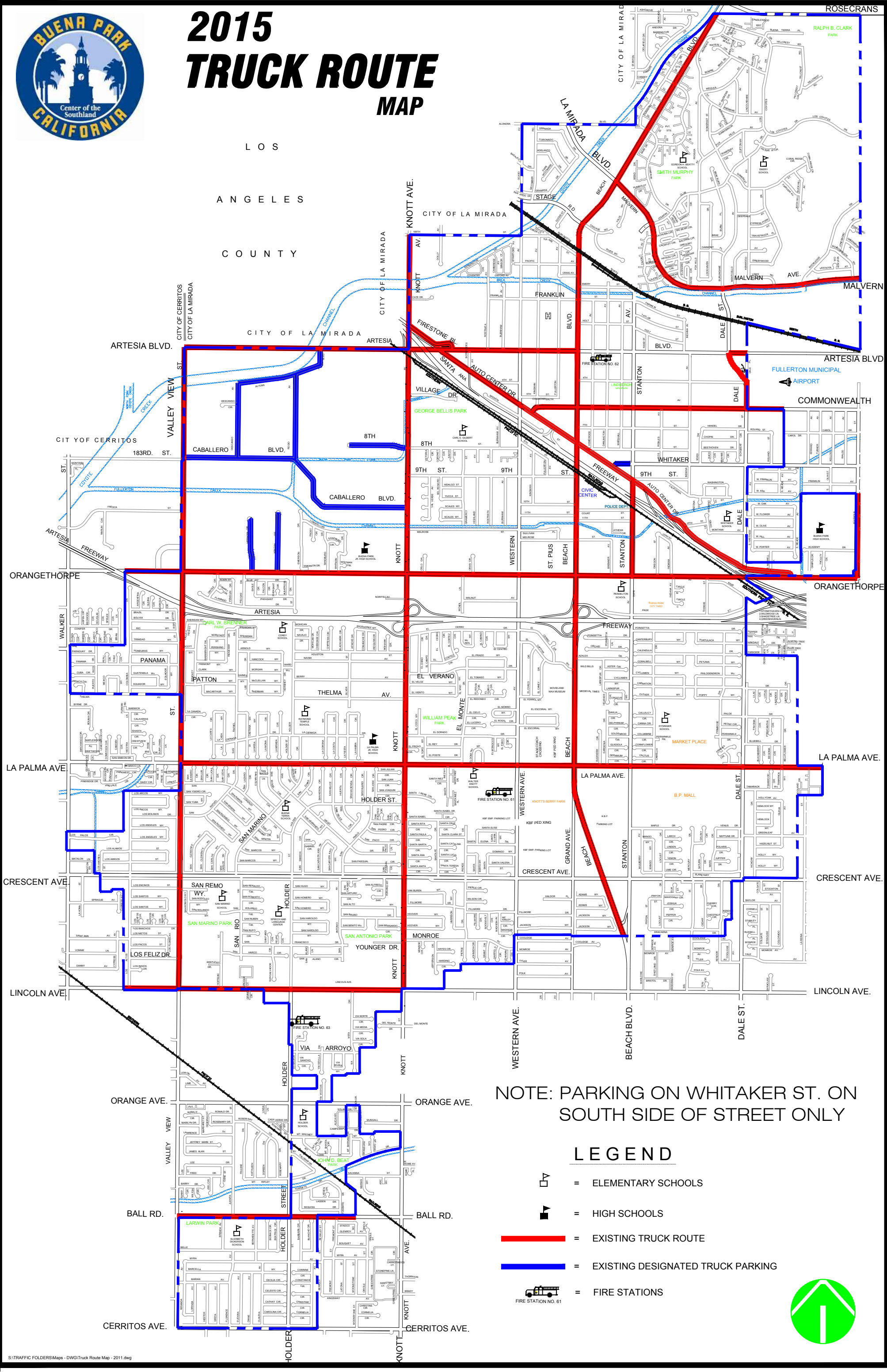









2015 TRUCK ROUTE MAP



LOS ANGELES COUNTY

NOTE: PARKING ON WHITAKER ST. ON SOUTH SIDE OF STREET ONLY

LEGEND

-  = ELEMENTARY SCHOOLS
-  = HIGH SCHOOLS
-  = EXISTING TRUCK ROUTE
-  = EXISTING DESIGNATED TRUCK PARKING
-  = FIRE STATIONS

