

- LEGEND**
- PAVED ROAD
 - BITUMINOUS SURFACED ROAD
 - METAL SURFACED ROAD
 - GRADED AND DRAINED EARTH ROAD
 - UNIMPROVED EARTH ROAD
 - PRIMITIVE ROAD
 - UNITED STATES HIGHWAY
 - STATE HIGHWAY SYSTEM
 - FEDERAL AID PRIMARY HIGHWAY
 - FEDERAL AID SECONDARY HIGHWAY
 - COUNTY SEAT
 - OTHER CITIES AND VILLAGES
 - GOLF COURSE OR COUNTRY CLUB
 - ATHLETIC FIELD OR AMUSEMENT PARK
 - SMALL PARK (BY STATE, CO. OR COUNTY)
 - UNCLASSIFIED OR MP MUNICIPAL
 - FAIR GROUNDS, RACE COURSE, SPEEDWAY
 - CEMETERY
 - DWELLING OR FARM UNIT
 - ROW OR GROUP OF DWELLINGS CLOSELY SPACED
 - SEASONAL DWELLING
 - ROW OR GROUP OF SEASONAL DWELLINGS
 - STORE OR SMALL BUSINESS ESTABLISHMENT
 - TOWN HALL OR COMMUNITY HALL
 - HOTEL
 - CHURCH, OTHER RELIGIOUS INSTITUTION
 - SCHOOLHOUSE, OTHER EDUCATIONAL INSTITUTION
 - CORRECTIONAL INSTITUTION
 - HOSPITAL
 - FACTORY OR INDUSTRIAL PLANT
 - CAMP OR LODGE
 - SAWMILL (STATIONARY)
 - MINE, QUARRY OR OPEN CUT
 - OIL OR GAS WELLS
 - OIL TANKS
 - POWER PLANT
 - RADIO STATION
 - FIRE TOWER
 - COUNTY FARM
 - DEPARTMENT OF COMMERCE INTERMEDIATE LANDING FIELD
 - C. COMMERCIAL, M. MUNICIPAL OR P. PRIVATE AIRPORT
 - MARKED AUXILIARY AIRPORT
 - A. ARMY OR C. NATIONAL GUARD LANDING FIELD
 - SEWAGE DISPOSAL PLANT
 - TRAILER COURT
 - POST OFFICE
 - CHURCH WITH CEMETERY ADJACENT
 - GRAIN ELEVATOR
 - STOCK YARD-LOADING PEN OR CORRAL
 - WAREHOUSE-GENERAL
 - TOURIST COURT OR MOTEL
 - GRAVEL PIT
 - WAYSIDE PARK
 - RIFLE CLUB
 - CONFESSION CLUB
 - PRIVATE CLUB
 - NURSERY
 - FISH HATCHERY BUILDING
 - TOLL HOUSE, SITE POINT OF ENTRY OR WEIGHT STATION
 - PUMPING STATION (OIL OR GAS)
 - GASOLINE OR PUMPING STATION (GENERAL)
 - BOOSTER STATION
 - POWER SUBSTATION
 - TELEPHONE OR TELEGRAPH RELAY STATION
 - MICROWAVE OR TELEVISION RELAY STATION
 - DIVIDED HIGHWAY
 - INTERSTATE HIGHWAY SYSTEM
 - HIGHWAY GRADE SEPARATION
 - INTERCHANGE

- RAILROADIAN NUMBER OF TRACKS USED BY SINGLE OPERATING COMPANY
- RAILROADIAN NUMBER OF TRACKS USED BY MORE THAN ONE OPERATING COMPANY ON SAME OR ADJACENT RIGHTS OF WAY (NOT TRACK RIGHTS)
- ELECTRIC INTERURBAN OR SUBURBAN RAILROAD
- RAILROAD STATION
- REVENUE STOP (NO STATION)
- RAILROAD ABOVE
- RAILROAD BELOW
- NARROW STREAM
- WIDE STREAM
- ARROWS POINT IN DIRECTION OF FLOW
- NAVIGABLE STREAM
- ARROWS POINT IN DIRECTION OF FLOW
- DOCK, PIER OR LANDING
- CANAL
- OPERATED SHIP AND BARGE LINE ON NATURAL STREAM
- OPERATED SHIP AND BARGE LINE ON CANAL
- DRAINAGE DITCH (MAIN)
- ARROWS POINT IN DIRECTION OF FLOW
- HIGHWAY BRIDGE (OVER 20 SPAN)
- BRIDGE BRIDGES FOR LONG RIVER CROSSING
- DAM WITH ROAD
- DAM WITHOUT ROAD
- DAM WITH LOCK
- LEVEE
- LEVEE WITH ROAD
- FORD-ROAD ESTABLISHED
- FORD-PRIMITIVE ROAD
- TOLL FERRY

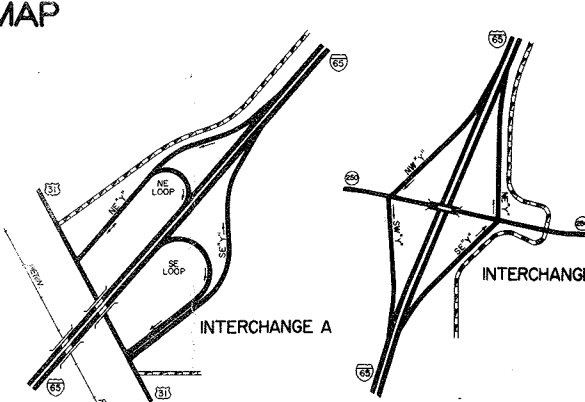
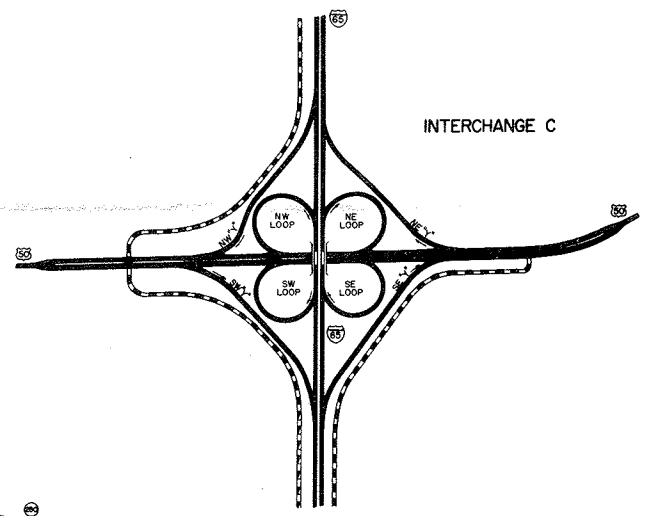
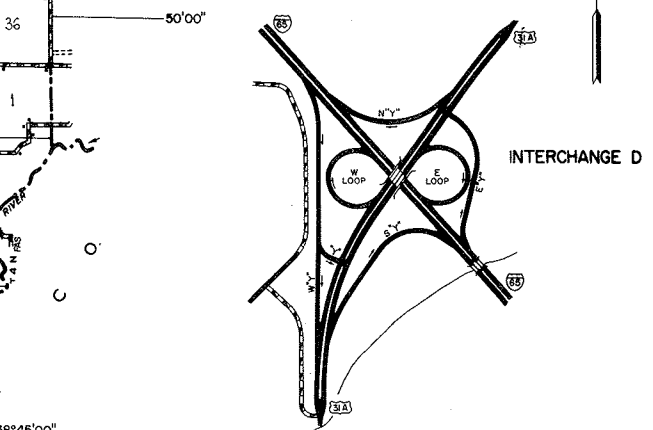
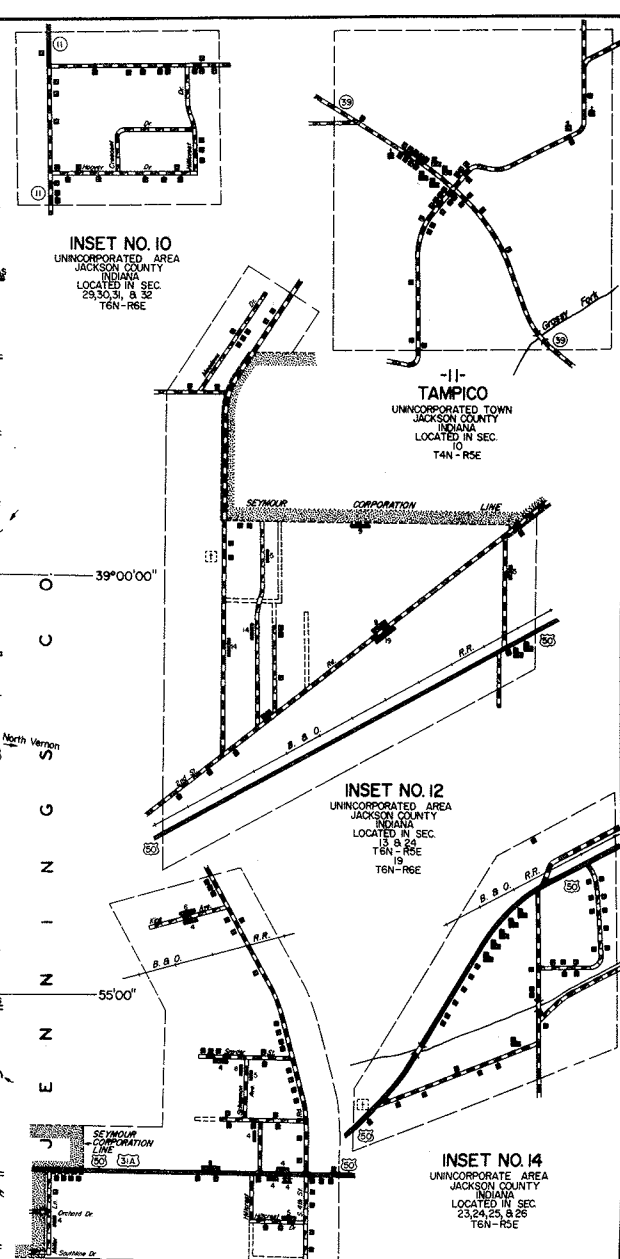
GENERAL HIGHWAY AND TRANSPORTATION MAP JACKSON COUNTY INDIANA

PREPARED BY THE
INDIANA STATE HIGHWAY COMMISSION
DIVISION OF PLANNING
IN COOPERATION WITH THE
U.S. DEPARTMENT OF COMMERCE
BUREAU OF PUBLIC ROADS

SCALE - MILES

1961

POLYCONIC PROJECTION



B.P.R. APPROVAL DATE 4/8/63

DATE	REVISIONS	BY



MAP CHECKED WITH AERIAL PHOTOGRAPHS DATED JUNE 1960