

PRECAST SEAWALL
RECONSTRUCTION
EL: 13" NAVD88

OF-08564
16" OUTFALL

PROPOSED STAIRS

OF-12273
16" OUTFALL

OF-02829
24" OUTFALL

PROPOSED STAIRS

SHELLTON ROAD

PROPOSED STAIRS

TERNE ROAD

SWAN ROAD

SHEET A

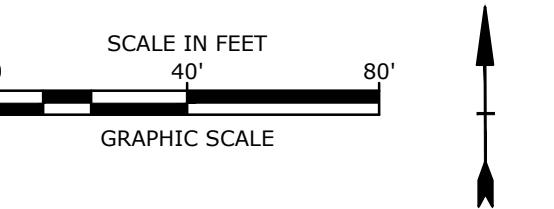
SHEET B

SHEET B

SHEET C

SHEET B

ADAMS SHORE / HOUGHS NECK SEAWALL REPAIRS AND IMPROVEMENTS PROJECT
QUINCY, MASSACHUSETTS



Vertical text on the left edge: 10/30/19 10:30 AM B.L. Project: Adams Shore / Houghs Neck Seawall Repairs and Improvements Project. Drawing: Q-0019-010-C-KEY-MEETING.DWG. Scale: 1" = 40'. Date: 10/30/19. Time: 10:30 AM. User: B.L.

SHEET B

SHEET C

SHEET C

SHEET D

NOTE: SEAWALL ELEVATION 13' NAVD88

PROPOSED STAIRS

OF-02947
16" OUTFALL

PROPOSED STAIRS

OF-08590
36" OUTFALL

OF-03035
30" OUTFALL

PROPOSED STAIRS

35+00

30+00

25+00

20+00

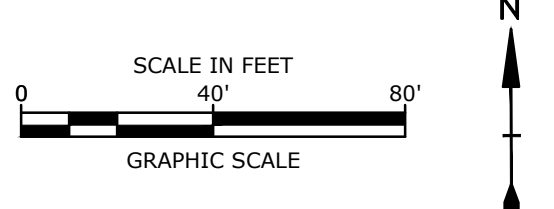
POPLAR ROAD

POST ISLAND ROAD

SEA STREET

SHEET C

ADAMS SHORE / HOUGHS NECK SEAWALL REPAIRS AND IMPROVEMENTS PROJECT
QUINCY, MASSACHUSETTS



Vertical text on the left edge: P:\Projects\2019\19-010-010-C-KEY-MEETING.DWG



SHEET C
SHEET D

OF-12373
16" OUTFALL

OF-02811
16" OUTFALL

OF-02708
16" OUTFALL

OF-02578
16" OUTFALL

OF-02506
16" OUTFALL

PROPOSED STAIRS

BEGIN PRECAST SEAWALL
RECONSTRUCTION
EL: 13" NAVD88

OF-02474
12" OUTFALL

BABCOCK STREET

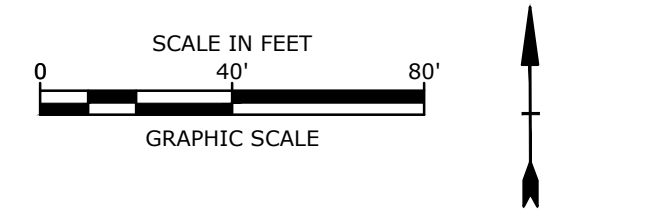
SEA STREET

SEA STREET

PROPOSED STAIRS

SHEET D

ADAMS SHORE / HOUGHS NECK SEAWALL REPAIRS AND IMPROVEMENTS PROJECT
QUINCY, MASSACHUSETTS



Project: Adams Shore / Houghs Neck Seawall Repairs and Improvements Project
 Date: October 30, 2019
 Time: 10:28 AM
 User: jgibson
 Plot: Q-0019-010-C-KEY-MEETING.DWG
 Scale: 1" = 40'
 Path: \\server\projects\2019\10-30-2019\Adams Shore Seawall Repairs and Improvements Project\Drawings\Q-0019-010-C-KEY-MEETING.DWG