



TOWN OF RIB MOUNTAIN

Where Nature, Family & Sport Come Together

www.townofribmountain.org

227800 Snowbird Avenue
Wausau, Wisconsin 54401
(715) 842-0983
Fax(715) 848-0186

OFFICIAL NOTICE & AGENDA

The Rib Mountain Public Safety Committee will meet at the Rib Mountain Municipal Building, 227800 Snowbird Avenue, Town of Rib Mountain, on **December 7, 2021, at 5:30 p.m.** and is called in accordance to § 19.83 and § 19.84.

The Town Board may attend for purposes of gathering information. Subject matter for consideration and possible action follows:

1. Call to Order / Roll Call
2. Approval of Minutes of May 4, 2021
3. Discussion and Update on Urban Tags Issued
4. Discussion and Recommendation for Clerk issuing Picnic Licenses
5. Discussion and Recommendation for Intersection of Lilac Avenue and Valley Inn Way
6. Discussion of allowing Snowmobiles and ATVs on Town Roads outside Sanitary District
7. Adjourn

Allen Opall

Chairman or Designee

12-03-2021

Date

Please note that, upon reasonable notice, efforts will be made to accommodate the needs of disabled individuals through appropriate aids and services. For additional information or to request this service, contact the Town of Rib Mountain Office at (715) 842-0983.

TOWN OF RIB MOUNTAIN

Public Safety Committee Meeting

May 4, 2021

Chairman Brad Conklin called the meeting of the Rib Mountain Public Safety Committee to order at 5:30 p.m. at the Rib Mountain Municipal Center, 227800 Snowbird Avenue, Wausau, Wisconsin.

Other members of the Public Safety Committee present included Al Opall.

Supervisor Dan Fiorenza was excused.

Also present were Supervisors Fred Schaefer and Gerry Klein, Town Administrator Gaylene Rhoden, Clerk Joanne Ruechel, Street/Park Superintendent Scott Turner, and Community Development Director Jared Wehner.

On April 30, 2021, copies of the meeting notice were made available to the media, Town Board, Town Attorney, and posted at the Rib Mountain Municipal Center and Town website.

Approve Minutes of February 2, 2021 –Motion by Opall/Conklin to approve the minutes of the February 2, 2021, Public Safety Committee meeting. Questioned and carried 2:0.

Discussion and Recommendation for Speed Reduction on CTH NN and CTH N- This item has been requested by several residents. Dennis and Lois Gillingham of 146741 County Road NN and George and Sandy Beranek of 227631 Waxing Road were present at the meeting to speak on the issue. They presented a petition from 32 residents who live on or near County Road NN requesting that the speed limit be reduced from 55 miles per hour to 45 miles per hour. They have witnessed a lot of near misses and several accidents that have happened near their homes.

The Public Safety Committee members discussed how they have noticed an uptick of traffic on County Road NN as well. They have also noticed that vehicles are regularly speeding through this area. The Public Safety Committee discussed where the 45 miles per hour speed should start and where it should end. They also discussed starting the speed limit from Redwing Road going west until Greenhouse Road. The Committee stated that they can pass this item, but it would be sent on to the Marathon County Infrastructure Committee for final approval. The Town can only make a recommendation to the County.

Street and Park Superintendent Turner also mentioned reducing the speed limit on County Road N. It was stated that the speed limit on County Road N goes from 55 miles per hour to 35 in a very short distance. **Motion by Conklin/ Opall to recommend sending a letter to Marathon County requesting the speed reduction on County Road NN. Questioned and carried 2:0.**

Discussion and Recommendation for Lighting along Hummingbird Trail- Street and Park Superintendent Turner met with Wisconsin Public Service recently. He received the cost for putting up streetlights on wood polls. The cost of Wood Thrush and Snowflake is \$900. To put up a light on Kingfisher would be \$3,600 and having a light on Jonquil and at the entrance to Doepke Park would be \$3,500 each.

The Public Safety Committee recommends speaking with the resident who lives on the corner of Jonquil Lane to find out if they would like a light before it's put up. **Motion by Conklin/Opall to approve the street lighting for Wood Thrush and Snowflake and at the entrance to Doepke Park to be funded out of the**

2021 budget, and to approve the street lighting on Kingfisher and Jonquil to be funded out of the 2022 budget. Questioned and carried 2:0.

Adjourn Meeting – Motion by Opall/Conklin to adjourn the meeting at 5:49 p.m. Questioned and carried 2:0.

Submitted by:
Joanne Ruechel
Clerk

Note: These minutes are not to be considered official until acted upon at an upcoming regular meeting, therefore, they are subject to revision.

DRAFT

ITEM: Discussion and Update on Urban Tag Issued

ISSUES: Earlier this year we coordinated with the Department of Natural Resources for urban tags. The main concentrated area was Swan Avenue. The following is an update:

- 18 Tags were made available
- 6 Tags have been filled
- 3 Unused Tags remain

Deputy Wellhoefer will provide an update at the meeting.

FISCAL IMPACT:

None.

ACTION TO BE TAKEN:

1. None.



TOWN OF RIB MOUNTAIN

Where Nature, Family & Sport Come Together

AGENDA ITEM COVER SHEET

MEETING/DATE: Public Safety Committee, December 7, 2021

ITEM: Discussion on Clerk issuing Permits which include Picnic, Direct sellers, and Operator Licenses

FROM: Lynnae Kolden, Clerk

BACKGROUND

This request for reviewing the process of issuing licenses was discussed with prior clerks. Looking for guidance to improve the license process.

PREVIOUS ACTIONS: None.

STAFF COMMENTS: Staff is looking to make the flow of the licensing process business friendly by making it more streamlined.

Staff is proposing the Clerk issues the license if the background check comes back with no history related to the license application. If the applicant's history is questionable, then the review would be forwarded on the Town Attorney and Town Board for final approval. All license issued would be reported to the Board under the Clerks report.

ATTACHMENTS: None

POSSIBLE ACTIONS TO BE TAKEN

REQUESTED ACTION: Feedback and input.

FURTHER ACTION(S): To bring updated Ordinance to the town Board on a future agenda if recommended.

ITEM: Discussion and Recommendation for Intersection of Lilac Avenue and Valley Inn Way

ISSUES: There have been several calls to the Town regarding vehicles not stopping at the intersection of Valley Inn Way and Lilac Ave. They either don't stop at all or roll through the intersection. It has been reported motorist on Valley Inn Way west bound at Culvers think that north or southbound traffic on Lilac will stop so they proceed.

The Public Works Department has installed stop bars and "Cross Traffic Does Not Stop" signs on both sides of the intersection. The problem continues after these efforts.

An option would be to install solar powered flashing stop signs. Installing a 4-way stop would eliminate this issue, however, based on the TIA is not recommended at this time.

FISCAL IMPACT:

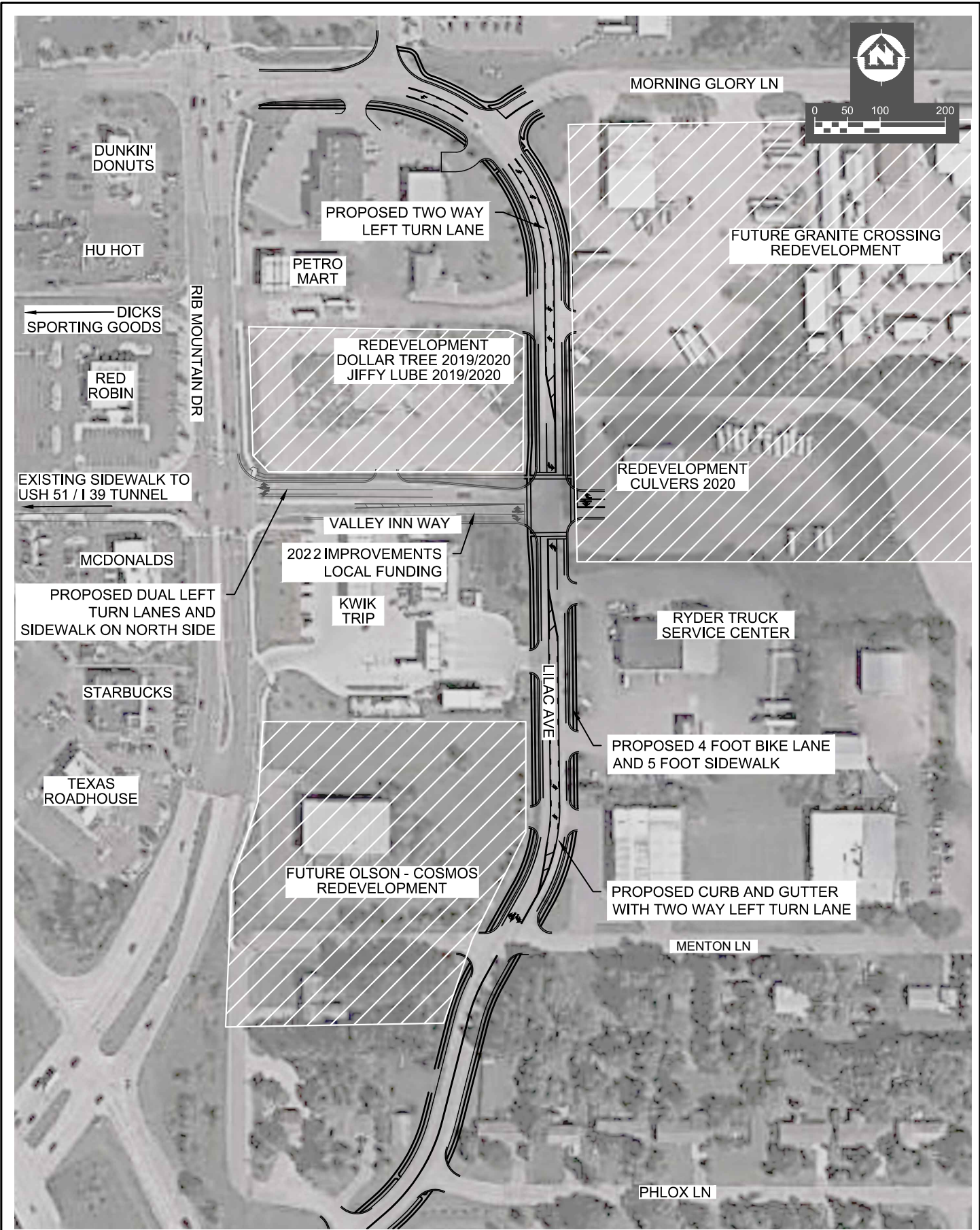
This is not a budgeted item. Cost to install 2 solar powered flashing stop signs is approximately \$3,500.

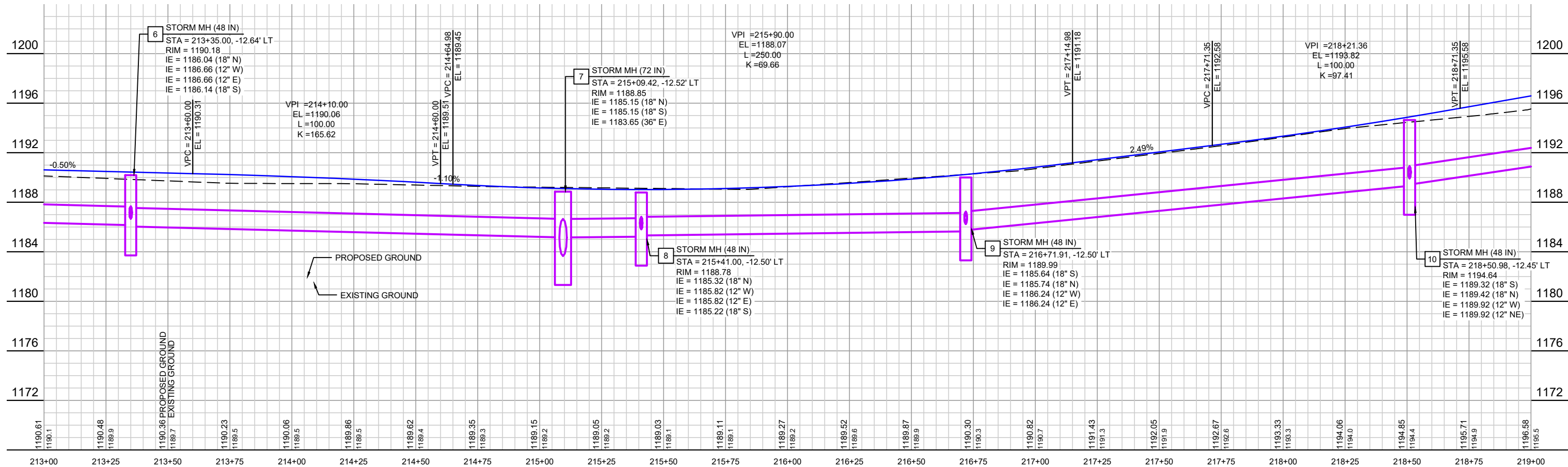
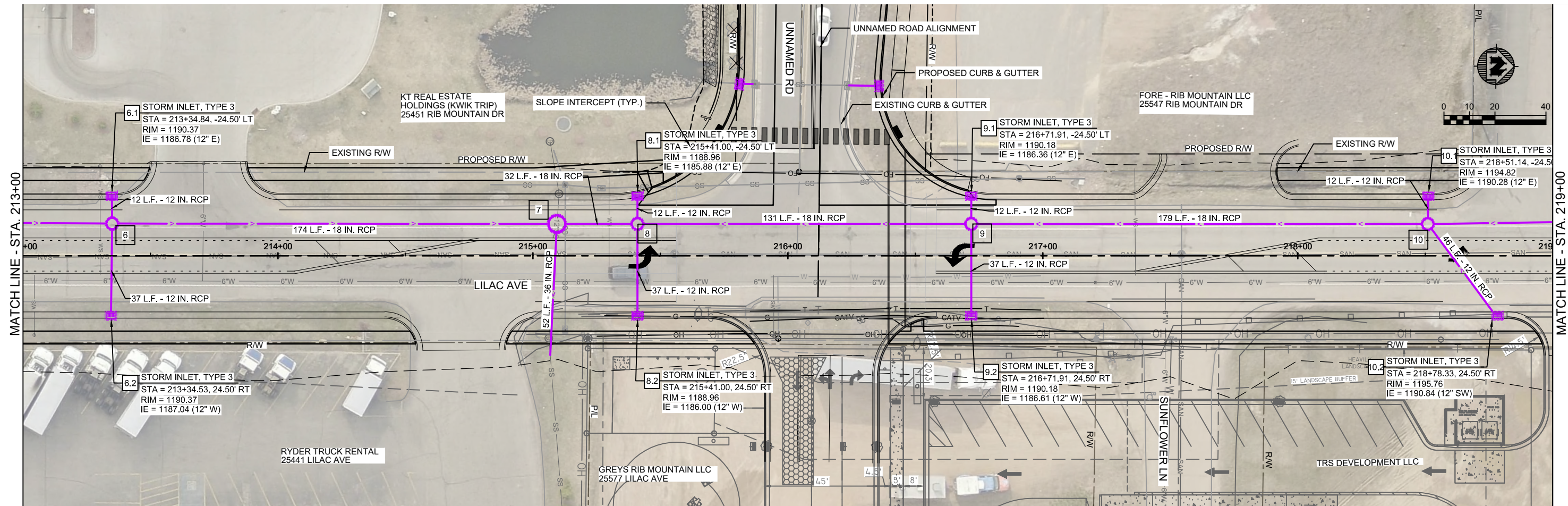
ACTION TO BE TAKEN:

1. Recommend approval for solar powered flashing stop sign on both sides of the Valley Inn Way/Lilac Ave intersection_____to be funded from_____
2. Return to Staff for further review.



Valley Inn Way WB at Lilac 10-1-2021 7-36-54 AM





PROJECT DATE:	DRAWN BY:	NO.	DATE	REVISION	BY:
	JFK				
	CG				
	CG				

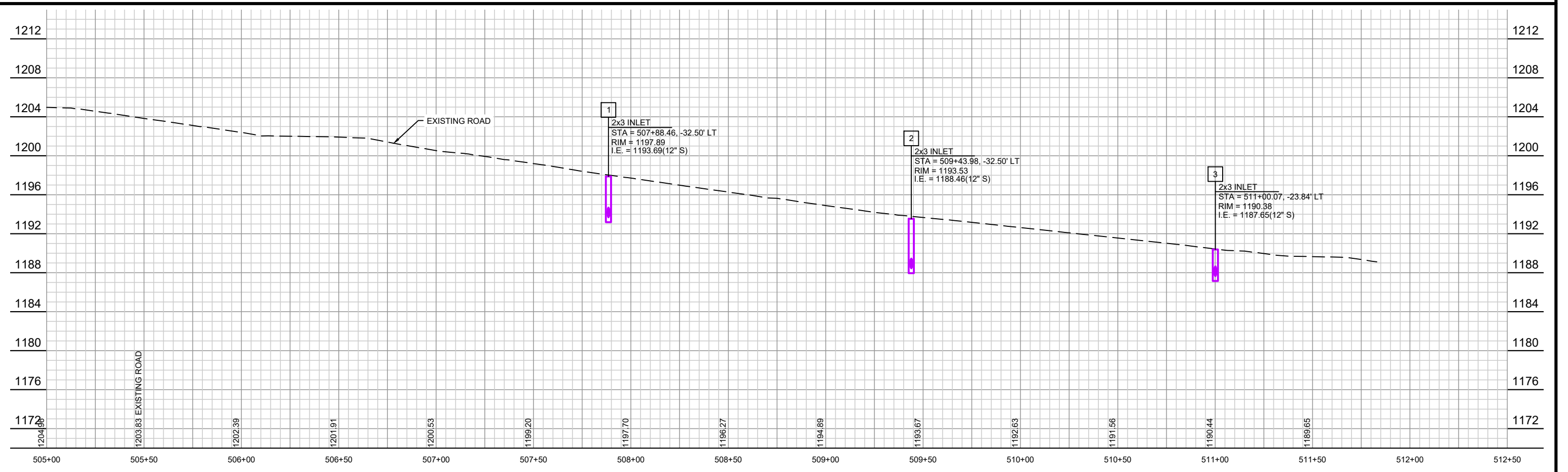
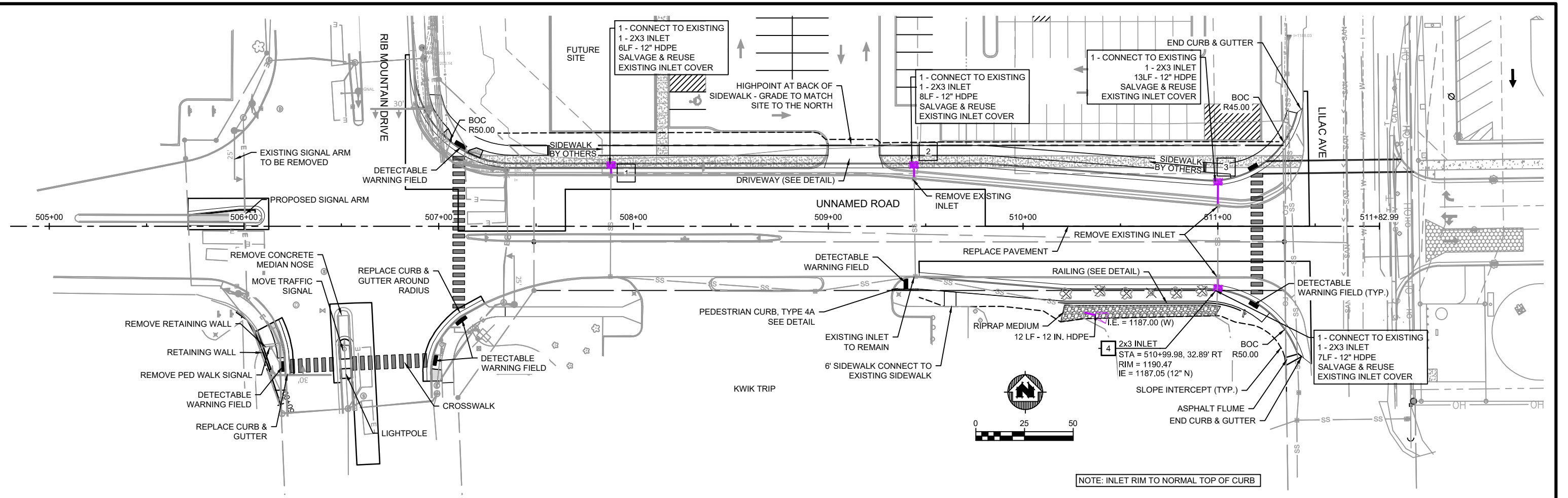
MSA ENGINEERING | ARCHITECTURE | SURVEYING
 FUNDING | PLANNING | ENVIRONMENTAL
 146 North Central Ave, Marshfield WI 54449
 (715) 384-2133 www.msa-ps.com
 © MSA Professional Services, Inc.

LILAC AVE PLANNING
 TOWN OF RIB MOUNTAIN
 MARATHON COUNTY, WI

LILAC AVE PLAN & PROFILE

PROJECT NO:
09459028
 SHEET
PP3

PLOT DATE: Monday, July 6, 2020 3:14:13 PM, G:\09\0459\09459028\CADD\Construction Documents\LILAC AVE PLAN & PROFILE SHEETS.dwg



FLASHING SIGN SYSTEMS



Stop Sign Enhancement Ring

Flashing Sign System Enhancement Rings are the next evolution in road signage. Designed to enhance existing road signs. Engineered to provide lightning fast installation, exceptional visibility in any condition, and intuitive driver calming beyond that of reflective sheeting.

Specifications

Illumination

- LEDs configured around perimeter of sign, within border (fully MUTCD compliant design)
- LED Pitch: 1.9" (4.8cm) (on centers)
- Red LEDs with 30° Viewing Angle
- DG3 white reflective sheeting applied to ring face for natural appearance

Environmental

- Nema 4x Enclosure
- Potted electronics (hermetically sealed)
- -34° C to + 60° C operating range (-29° F to +140° F)

Construction

- 14 gauge 5052 aluminum construction
- Individually lensed LEDs recessed behind faceplate
- Ring Depth: 0.4"/10.0mm to minimize impact on natural sign appearance
- No mounting or wiring exposed on reverse of sign

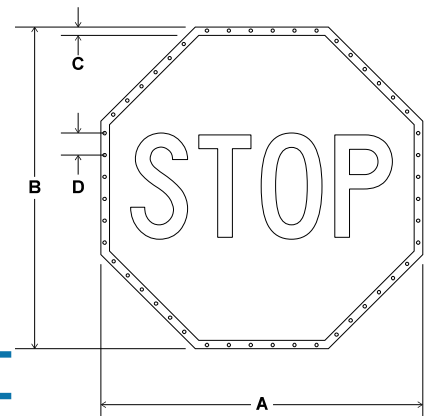
Compatibility

- Integrates with all Trafficalm SA300 Controllers and Collaborators and can be push button, speed (radar), time clock, or sensor activated

Details

Physical Description

- Available Sizes: 24", 30", 36" or 48"
- Retrofits to any existing Stop Sign manufactured to MUTCD requirements of corresponding size
- Mounting: all LED hardware mounted within the white border of the sign. Mounted either with adhesive backing or included self tapping screws. Rivets may be utilized to improve tamper resistance
- MUTCD compliant LED placement and usage
- 10ft. (3m) single cable extension to reach Controller or Collaborator



MUTCD Sign Size	Part Number	Ring Width (A)	Ring Height (B)	Ring Width (C)	LED Offset (D)	LED Count	Light Output (cd)	Power (Watts)
24"	M75-R2424-WR01	24"/61cm	24"/61cm	.625"/1.6cm	1.9"/4.8cm	40	270000	3.20
30"	M75-R3030-WR01	30"/76cm	30"/76cm	.625"/1.6cm	1.9"/4.8cm	48	324000	3.84
36"	M75-R3636-WR01	36"/91cm	36"/91cm	.625"/1.6cm	2.41"/6.1cm	48	324000	3.84
48"	M75-R4848-WR01	48"/122cm	48"/122cm	.625"/1.6cm	1.9"/4.8cm	48	324000	3.84

ITEM: Discussion of allowing Snowmobiles and ATVs on Town Roads outside Sanitary District

ISSUES: The Town has received requests for allowing ATV's/UTV's and snowmobiles on Town roads. Several surrounding Towns and Villages have passed ordinances to allow ATV/UTV use on either all roads or select roads in the community.

At the February 2, 2021 Public Safety Meeting it was recommended to include questions Spring 2021 Outdoor Recreation Plan Survey regarding the use of ATVs and Snowmobiles on Town Roads. Attached are the summarized results including comments. Many of the comments are in favor of allowing ATV/Snowmobile on Town Roads. Other comments that are not in favor are related to safety and noise.

Please see attached Town of Rib Mountain maps showing the Rib Mountain Sanitary District Service Area and the latest Marathon County Map showing of permitted ATV/UTV roads.

Staff has contacted the Village of Maine, Marathon County Highway Dept, and local ATV club representative. The following are the key points.

- County Highway use approval is based on road volume, safety, and connectivity with an existing posted ATV route system.
- Signage is optional. The Village of Maine required the local ATV Club to post and maintain signage.
- ATV/UTV's need to be licensed with the State. The Town does not license their use.
- There are no trail systems in Rib Mountain so main usage would be very minimal.
- Possible boundaries could include roads outside the sanitary district, south of County Rd N not including County Rd KK.
- Enforcement of an ordinance can be challenging. The state is in the process of providing a model ordinance that would be consistent for call communities.
- The fine for operating an ATV on Town roads is approximately \$200.

FISCAL IMPACT:

To be determined

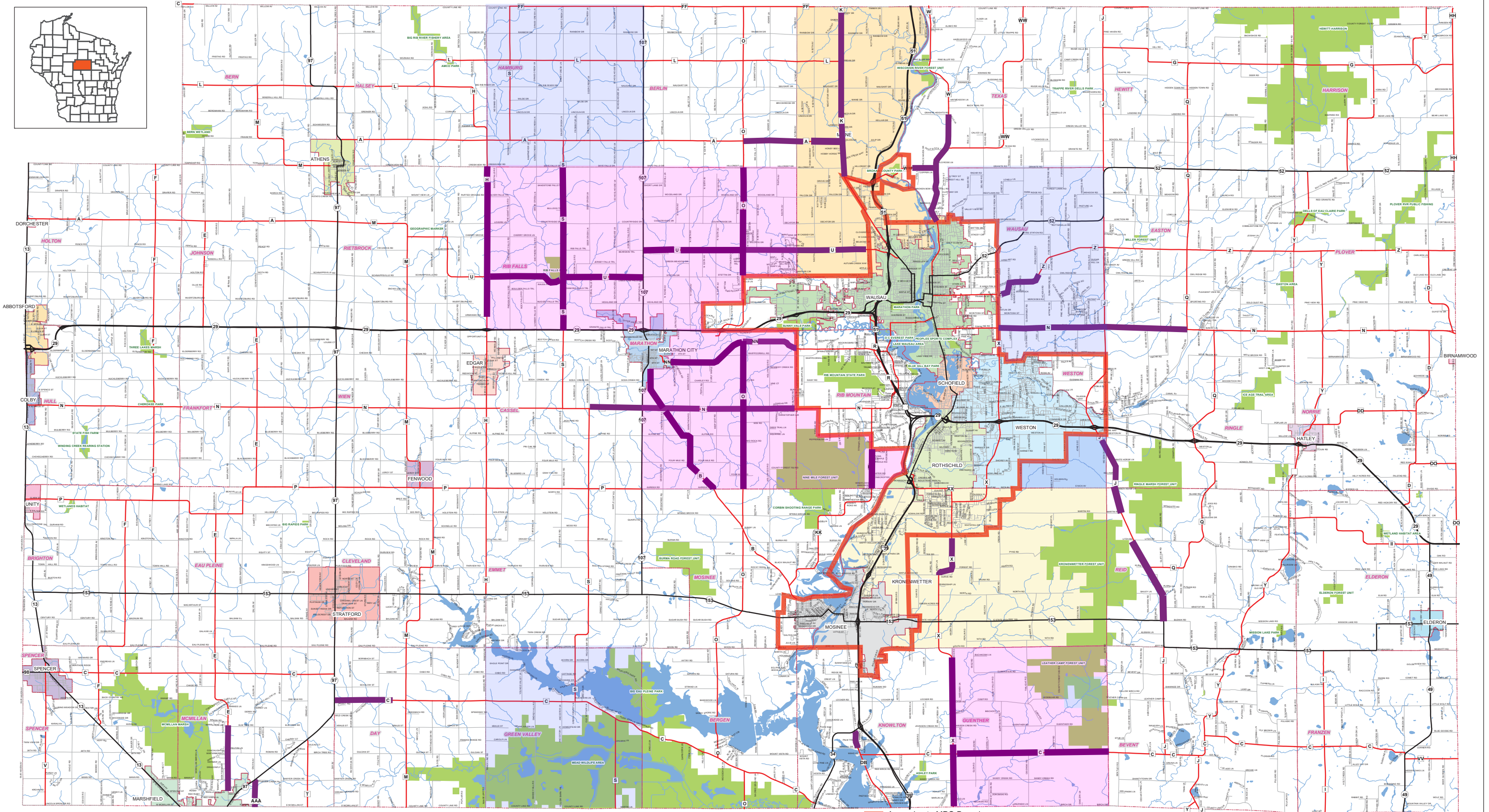
ACTION TO BE TAKEN:

1. Recommend _____

MARATHON COUNTY ATV/UTV ROUTES FOR COUNTY ROADS

BASED ON MPO BOUNDARY, TRAFFIC VOLUMES AND ADDITIONAL SCREENING FOR PUBLIC SAFETY EXCEPTION

PRELIMINARY DRAFT



All County Roads are open to ATV/UTV use unless posted as closed or located within the Metropolitan Planning Organization (MPO) Boundary

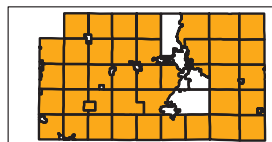
— Approximate MPO Boundary
 — County Roads Closed to ATV/UTV

— State & US Highways
 — County Roads
 — Local Roads
 — Municipal Boundary
 — Hydro Features
 — Recreation Areas

Municipalities with some local roads open to ATV/UTV

Municipalities with no local roads open to ATV/UTV

Base Map developed by Marathon County Conservation, Planning & Zoning GIS
 Base Map Date: 7/29/2021
 ATV/UTV Route Date: 10/1/2021



NOTE: New Road Names from the Uniform Addressing Project that are updated for this map are shown in ORANGE areas in this inset map.



2.5 1.25 0 2.5 Miles

Town of Rib Mountain, 2021 ORP Survey

All Response Summary

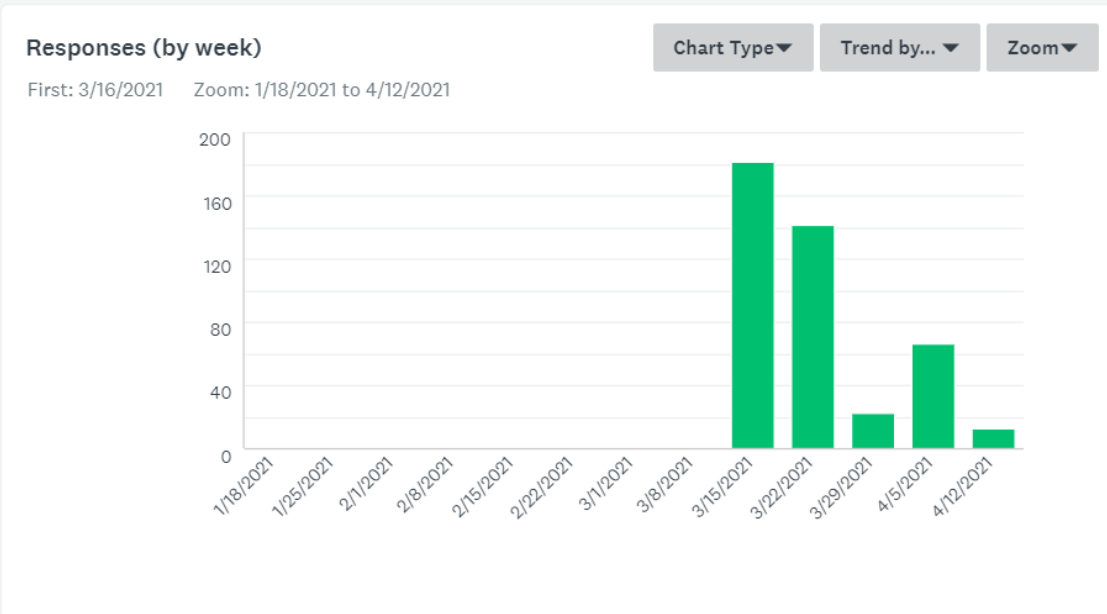
Yellow Highlighted areas are related to ATV/UTV and Snowmobiles

Town of Rib Mountain Outdoor Recreation Survey

Insights

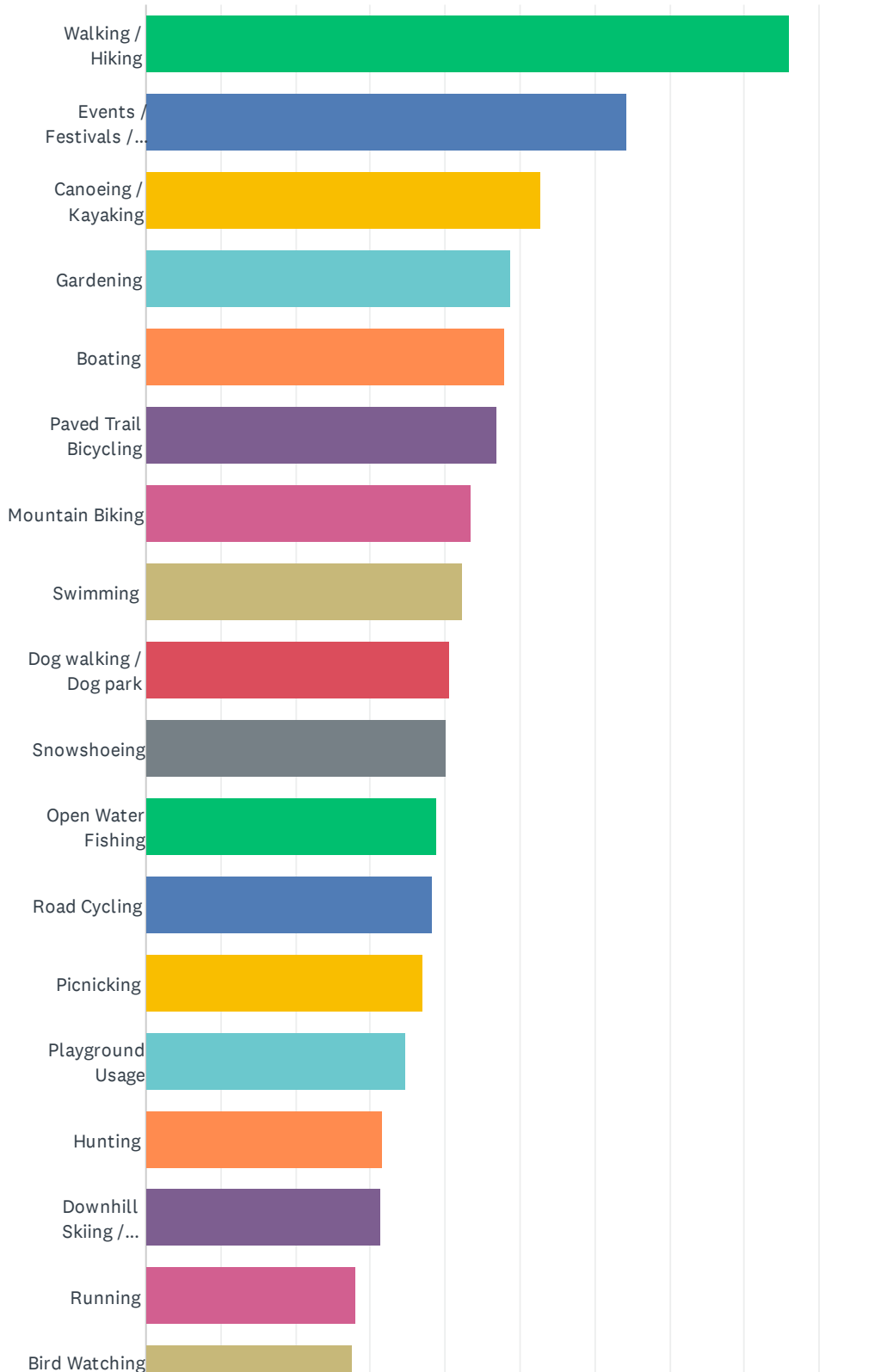
TOTAL RESPONSES 423	COMPLETION RATE [?] 80%	TYPICAL TIME SPENT [?] 11m:11s
------------------------	-------------------------------------	--------------------------------------------

Trends

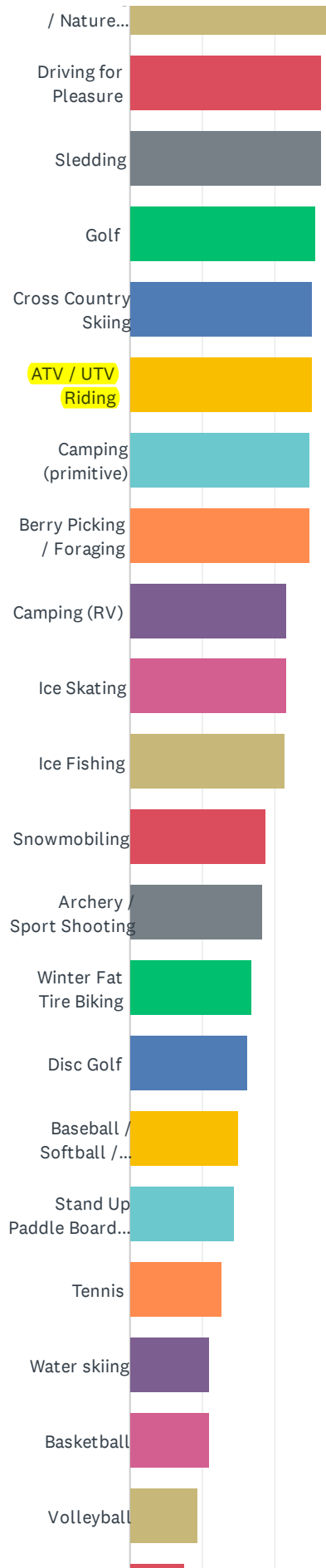


Q1 2020 was not a regular year...Normally, in an average year, which outdoor recreational activities do you participate in? (Choose all that apply.)

Answered: 423 Skipped: 0



Town of Rib Mountain Outdoor Recreation Survey



Town of Rib Mountain Outdoor Recreation Survey

ANSWER CHOICES	RESPONSES	
Walking / Hiking	86.05%	364
Events / Festivals / Fairs	64.30%	272
Canoeing / Kayaking	52.72%	223
Gardening	48.70%	206
Boating	47.99%	203
Paved Trail Bicycling	46.81%	198
Mountain Biking	43.50%	184
Swimming	42.32%	179
Dog walking / Dog park	40.66%	172
Snowshoeing	40.19%	170
Open Water Fishing	39.01%	165
Road Cycling	38.30%	162
Picnicking	37.12%	157
Playground Usage	34.75%	147
Hunting	31.68%	134
Downhill Skiing / Snowboarding	31.44%	133
Running	28.13%	119
Bird Watching / Nature Viewing	27.66%	117
Driving for Pleasure	26.48%	112
Sledding	26.48%	112
Golf	25.77%	109
Cross Country Skiing	25.30%	107
ATV / UTV Riding	25.30%	107
Camping (primitive)	24.82%	105
Berry Picking / Foraging	24.82%	105
Camping (RV)	21.75%	92
Ice Skating	21.75%	92
Ice Fishing	21.51%	91
Snowmobiling	18.91%	80
Archery / Sport Shooting	18.44%	78
Winter Fat Tire Biking	17.02%	72
Disc Golf	16.31%	69

Q2 What potential outdoor recreational opportunities should be developed in the Town of Rib Mountain?

Answered: 288 Skipped: 135

ANSWER CHOICES	RESPONSES	
a.	99.65%	287
b.	59.38%	171
c.	34.72%	100

#	A.	DATE
1	Update Chellis Park equipment	4/17/2021 10:03 AM
2	More bike trails -- off road	4/15/2021 6:40 PM
3	The ability to ride your ATV on the road side	4/15/2021 5:23 PM
4	Keep as many green spaces as possible to observe nature and wildlife. Create these areas close to car buffs area also	4/15/2021 12:37 PM
5	Fix Tennis Courts by South Mountain Elementary	4/15/2021 7:23 AM
6	Rib Mountain Fest	4/14/2021 8:00 PM
7	Rib Mountain Fest	4/13/2021 5:53 PM
8	Outdoor amphitheater for music/events	4/13/2021 2:26 PM
9	Mini golf	4/11/2021 10:46 PM
10	Mini Golf	4/11/2021 10:35 PM
11	Off highway vehicles trails	4/11/2021 12:43 PM
12	Pool	4/10/2021 6:22 PM
13	Festival	4/9/2021 6:42 PM
14	Community garden	4/9/2021 12:17 PM
15	More public events like Friends of Rib Mountain	4/8/2021 9:55 PM
16	Splash pad	4/8/2021 9:22 PM
17	Additional paved multi-use paths	4/8/2021 7:44 PM
18	Snowmobile access to Schofield across Grand Ave like years ago	4/8/2021 7:43 PM
19	atv routes	4/8/2021 7:13 PM
20	Campground	4/8/2021 4:56 PM
21	Farmers market	4/8/2021 4:53 PM
22	Water park!	4/8/2021 4:48 PM
23	Trails for running and biking	4/8/2021 4:08 PM
24	Public gardens	4/8/2021 3:58 PM
25	RV Park	4/8/2021 3:39 PM
26	Hiking	4/8/2021 3:35 PM

Town of Rib Mountain Outdoor Recreation Survey

27	More and wider off road recreation trails	4/8/2021 3:35 PM
28	More paved bike paths	4/8/2021 3:20 PM
29	Paved bike/walk on county road NN	4/8/2021 2:50 PM
30	Snowmobile trail	4/8/2021 2:44 PM
31	Disc golf	4/8/2021 2:28 PM
32	Havzb	4/8/2021 2:17 PM
33	Tennis courts	4/8/2021 2:15 PM
34	More hiking trails	4/8/2021 2:12 PM
35	More green areas mixed with the stores with trees and walking	4/8/2021 2:04 PM
36	Outdoor concerts and music	4/8/2021 1:59 PM
37	Update tennis courts	4/8/2021 1:52 PM
38	A tennis backboard where one person can practice tennis strokes and have the ball return	4/8/2021 12:42 PM
39	Campground Option primitive or RV	4/8/2021 7:58 AM
40	4 wheeler trails	4/7/2021 7:03 PM
41	Canoe/kayak rentals in Rib Mtn	4/7/2021 6:12 PM
42	Disc golf	4/7/2021 6:01 PM
43	camping	4/7/2021 5:49 PM
44	Hiking trails	4/7/2021 6:04 AM
45	snowshoe trail in state park	4/6/2021 1:31 PM
46	Learn to hunt/shoot/archery	4/5/2021 9:57 PM
47	Additional hiking trails below the mountain	4/5/2021 9:52 PM
48	Mountain Coaster	4/5/2021 9:24 PM
49	Snowshoeing and snowshoe racing	4/5/2021 9:18 PM
50	More walking trails through wooded areas on the north side of Granite Peak.	4/5/2021 10:52 AM
51	Mountain bike trails.	4/4/2021 1:15 PM
52	Multi-use trails connecting areas and neighborhoods in rib mountain around and including the state park without crossing roads.	4/3/2021 9:49 PM
53	More walking/biking trails	4/3/2021 5:52 PM
54	Zipline	4/2/2021 6:09 PM
55	Parks for kids	4/1/2021 4:55 PM
56	More paved biking paths, especially by the Lighthouse Salon	4/1/2021 10:49 AM
57	Another park like doepke park.	4/1/2021 9:38 AM
58	Additional Single Track bike trails	4/1/2021 7:31 AM
59	XC skiing	3/31/2021 9:14 PM
60	Picnic areas	3/29/2021 9:24 PM
61	Snow biking at Nine Mile	3/29/2021 7:49 PM
62	Outdoor Sand Volleyball	3/29/2021 6:00 PM
63	continue expanding walking/hiking esp on North side of the mt	3/29/2021 3:21 PM
64	Biking opportunities along rib mountain drive	3/29/2021 6:50 AM

Town of Rib Mountain Outdoor Recreation Survey

65	I enjoy walking trails and biking paths	3/28/2021 4:11 PM
66	outdoor music/concerts	3/28/2021 3:56 PM
67	Flea / Farmer's market in the Rib Mtn shopping district	3/28/2021 3:20 PM
68	bicycle trails (but not on sides of roads, separate trails)	3/28/2021 10:41 AM
69	Farmers market	3/28/2021 9:24 AM
70	more playgrounds for children	3/27/2021 9:41 PM
71	Disc golf	3/27/2021 6:05 PM
72	More parks	3/27/2021 1:27 PM
73	Utv/atv	3/27/2021 12:02 PM
74	Trails system	3/27/2021 9:41 AM
75	ATV/UTV trails linking the lake and the mountain	3/27/2021 8:04 AM
76	Hiking trails	3/26/2021 7:45 PM
77	Additional Bike Trails for E-Bikes	3/26/2021 5:25 PM
78	Swimming pool	3/26/2021 4:58 PM
79	Farmers Market	3/26/2021 4:41 PM
80	Horse back riding trails	3/26/2021 3:30 PM
81	Pedestrian path on NN across highway to Rib Mountain Drive	3/26/2021 1:21 PM
82	community events for all people to attend	3/26/2021 1:06 PM
83	Open town roads to ATV / UTV	3/26/2021 12:25 PM
84	integration of the facilities through year-round trails. Specifically, adding trails to Nine Mile Forest and Rib Mtn State Park	3/26/2021 12:12 PM
85	NO ATV's	3/26/2021 11:22 AM
86	Pickleball	3/26/2021 10:10 AM
87	Town Pool	3/26/2021 9:22 AM
88	Camping	3/26/2021 9:11 AM
89	ATV Trails	3/26/2021 9:03 AM
90	Granite Peak Farmers Market	3/26/2021 8:38 AM
91	Town street access for golf carts.	3/26/2021 8:33 AM
92	Downhill mountain biking on Rib Mountain	3/26/2021 7:46 AM
93	More downhill skiing	3/26/2021 6:45 AM
94	zip line	3/26/2021 1:36 AM
95	Kayak launch	3/26/2021 1:07 AM
96	Road cycling	3/25/2021 11:01 PM
97	More walking trails	3/25/2021 10:33 PM
98	Splash pad	3/25/2021 10:28 PM
99	Outdoor Swimming Pool	3/25/2021 10:18 PM
100	Mountain biking trails	3/25/2021 10:16 PM
101	Walking paths with dogs	3/25/2021 10:16 PM
102	Walking trail	3/25/2021 10:15 PM

Town of Rib Mountain Outdoor Recreation Survey

103	not the ski hill	3/25/2021 10:05 PM
104	New swimming pool with a zero entry part for the kids	3/25/2021 10:02 PM
105	Nothing	3/25/2021 10:00 PM
106	Community Garden	3/25/2021 10:00 PM
107	Pool and water park	3/25/2021 9:57 PM
108	Water Park	3/25/2021 9:49 PM
109	More hiking/running trails	3/25/2021 9:45 PM
110	Disc golf at Doepke	3/25/2021 9:43 PM
111	Sports complex football field	3/25/2021 9:39 PM
112	Swimming pool	3/25/2021 8:22 PM
113	non motorized water sports	3/25/2021 7:35 PM
114	Pickleball	3/25/2021 6:00 PM
115	Pickleball courts	3/25/2021 5:28 PM
116	Bike paths next to roads	3/25/2021 1:46 PM
117	Additional paved biking/walking paths	3/25/2021 10:33 AM
118	Walking/hiking	3/25/2021 10:20 AM
119	More walking/hiking trails	3/25/2021 9:59 AM
120	Snowmobiling	3/25/2021 8:25 AM
121	Additional bike trails	3/25/2021 7:55 AM
122	Bmx race track, dirt jumps, or skate park	3/24/2021 9:59 PM
123	Increase wooded areas wildlife watching	3/24/2021 9:40 PM
124	Water park	3/24/2021 7:03 PM
125	UTV routes	3/24/2021 4:44 PM
126	Dog friendly beaches	3/24/2021 2:56 PM
127	Inline skating	3/24/2021 1:55 PM
128	I'm definitely in favor of developing mountain biking especially having the ski lift available to take riders to the top. That would bring a lot of outside people to Wausau and allow CWOCC to obtain a Bronze or Silver ride Center Status	3/24/2021 11:16 AM
129	Continue development of paved bike/walking paths	3/24/2021 9:27 AM
130	Mountain biking	3/24/2021 9:14 AM
131	Downhill/enduro mountain biking on top of Rib Mountain with access to the chair lift	3/23/2021 9:58 PM
132	More bike trails	3/23/2021 8:27 PM
133	Expand Granite Peak	3/23/2021 6:45 PM
134	Snowshoe trails	3/23/2021 6:21 PM
135	Sand Volleyball	3/23/2021 4:17 PM
136	Public pool - aqua Zumba for adults	3/23/2021 12:50 PM
137	Mountain biking in Rib Mtn state park lands	3/23/2021 12:06 PM
138	Pickleball: Paint striping on all existing tennis courts. Can use existing tennis nets. Resurface if needed. Courts would be duo purpose for tennis and pickleball.	3/23/2021 12:05 PM

Town of Rib Mountain Outdoor Recreation Survey

139	Atv	3/23/2021 10:49 AM
140	Atv/Utv access on town roads. Snowmobile access on town roads	3/22/2021 9:01 PM
141	Swimming pool	3/22/2021 8:22 PM
142	adult softball	3/22/2021 7:12 PM
143	More snowshoeing on hilly or flat surfaces	3/22/2021 6:35 PM
144	Fishing	3/22/2021 6:19 PM
145	ATV access	3/22/2021 5:55 PM
146	Snowmobile trails	3/22/2021 5:39 PM
147	Basketball complex	3/22/2021 5:38 PM
148	Pool	3/22/2021 5:36 PM
149	Walking paths on the north side of the mountain to help keep walkers off NN	3/22/2021 5:21 PM
150	More walking trails	3/22/2021 4:36 PM
151	Flea market / farmers market	3/22/2021 2:30 PM
152	Snowmobile Trails	3/22/2021 2:07 PM
153	There are never enough hiking trails	3/22/2021 1:52 PM
154	Mountain Biking	3/22/2021 12:20 PM
155	Mountain bike	3/22/2021 11:26 AM
156	better ice skating rink	3/22/2021 6:35 AM
157	A new safe skatepark in the area would be great. Wausau and Weston are always to crowded for my children.	3/22/2021 6:23 AM
158	Hike	3/21/2021 8:18 PM
159	Disc golf	3/21/2021 8:13 PM
160	Disc golf course	3/21/2021 7:35 PM
161	Pickleball Courts	3/21/2021 7:35 PM
162	Primitive camping.	3/21/2021 6:02 PM
163	Pickle ball court at liberty park	3/21/2021 5:25 PM
164	Bike trails	3/21/2021 4:51 PM
165	Disc golf course	3/21/2021 4:01 PM
166	More pedestrian and bike paths	3/21/2021 3:48 PM
167	Man-made snow at 9-Mile for cross country skiing	3/21/2021 2:19 PM
168	Swimming beach	3/21/2021 12:46 PM
169	More walking trails away from traffic noise	3/21/2021 11:46 AM
170	Swimming pool to cool off from hot weather	3/21/2021 9:37 AM
171	Atv useage on public roads	3/21/2021 9:03 AM
172	Archery range	3/21/2021 8:36 AM
173	Arc and snowmobile acces to other communities	3/21/2021 8:32 AM
174	Community pool	3/21/2021 8:31 AM
175	Paved bike/walking trails away from the edge of roads	3/21/2021 8:28 AM
176	ATV riding	3/21/2021 8:14 AM

Town of Rib Mountain Outdoor Recreation Survey

177	Provide public transportation (buses) to Rib Mtn Dr and Rib Mtn State Park Entrances	3/20/2021 9:36 PM
178	handicap accessible fishing piers	3/20/2021 9:24 PM
179	Atv UTV	3/20/2021 9:22 PM
180	Atv riding	3/20/2021 9:17 PM
181	Lighted trail for walking or biking	3/20/2021 9:03 PM
182	Safer/improved bicycle paths on roads	3/20/2021 8:38 PM
183	Mountain biking	3/20/2021 8:31 PM
184	We need more lighting for night and early and late day walkers	3/20/2021 8:20 PM
185	Atv/utv use	3/20/2021 8:10 PM
186	Safer bike and walking paths beside the roads and on the residential areas	3/20/2021 7:53 PM
187	more walking paths	3/20/2021 7:30 PM
188	Road bike paths	3/20/2021 7:09 PM
189	ATV on public roadways	3/20/2021 7:07 PM
190	Utv/atv riding trails	3/20/2021 6:42 PM
191	Splash pad	3/20/2021 5:52 PM
192	Atv's legal on town roads	3/20/2021 5:47 PM
193	safer biking throughout as increased traffic on rib mtn drive is becoming more and more dangerous	3/20/2021 4:54 PM
194	atv uvt road access	3/20/2021 3:16 PM
195	Continue to expand the bike trails	3/20/2021 1:49 PM
196	Mountain biking	3/20/2021 12:24 PM
197	Mountain bike trails rib mt	3/20/2021 11:01 AM
198	Lift- serviced Mountain biking at granite peak	3/19/2021 10:05 PM
199	Mountain Biking	3/19/2021 4:22 PM
200	Tennis courts	3/19/2021 2:59 PM
201	N/A	3/19/2021 10:59 AM
202	Winter biking	3/18/2021 11:02 PM
203	Mountain Bike	3/18/2021 10:26 PM
204	More mountain bike trails	3/18/2021 8:35 PM
205	Mountain biking	3/18/2021 8:22 PM
206	ATV trails	3/18/2021 9:52 AM
207	More off road paved trails	3/18/2021 8:41 AM
208	Mountain biking	3/18/2021 8:36 AM
209	Indoor playground	3/17/2021 8:59 PM
210	Connectivity to County/State/local parks	3/17/2021 8:25 PM
211	Mountain biking	3/17/2021 8:05 PM
212	Mountain biking	3/17/2021 7:43 PM
213	Additional trails (walking, hiking, biking)	3/17/2021 7:36 PM
214	leave it alone	3/17/2021 7:36 PM

Town of Rib Mountain Outdoor Recreation Survey

215	Gravity mountain biking	3/17/2021 6:46 PM
216	Mountain biking	3/17/2021 12:14 PM
217	more mountain biking	3/17/2021 12:05 PM
218	more mountain biking	3/17/2021 11:57 AM
219	Snow making at 9-mile	3/17/2021 11:48 AM
220	Mountain Biking	3/17/2021 10:31 AM
221	ATVs on public roads	3/17/2021 7:32 AM
222	Lift serviced mountain biking	3/16/2021 11:12 PM
223	camping	3/16/2021 9:30 PM
224	Skate park. For big and little kids	3/16/2021 9:09 PM
225	Mountain biking	3/16/2021 8:02 PM
226	Mountain biking	3/16/2021 8:01 PM
227	Manmade beach for summer swimming	3/16/2021 7:57 PM
228	downhill mountain bike park	3/16/2021 7:35 PM
229	Cross country skiing	3/16/2021 7:34 PM
230	Fat biking at 9-mile.	3/16/2021 7:33 PM
231	Disc Golf	3/16/2021 7:15 PM
232	Lift access mountain bike park	3/16/2021 6:25 PM
233	More bike trails	3/16/2021 6:09 PM
234	Mountain biking at rib Mountain State Park	3/16/2021 5:52 PM
235	Mountain biking at Rib Mountain state park	3/16/2021 5:47 PM
236	Walking/Hiking	3/16/2021 5:21 PM
237	Trails for running and walking (preferably along KK)	3/16/2021 4:42 PM
238	more mountain bike trails	3/16/2021 4:03 PM
239	Mountain Biking	3/16/2021 3:53 PM
240	Camping	3/16/2021 3:06 PM
241	ATV road access	3/16/2021 3:00 PM
242	More mountain bike trails	3/16/2021 2:58 PM
243	Mountain biking	3/16/2021 2:14 PM
244	A down hill mountain bike trail system on granite peak	3/16/2021 2:03 PM
245	Mountain Biking Down Granite Peak	3/16/2021 2:02 PM
246	Downhill mountain biking	3/16/2021 1:52 PM
247	Downhill mnt biking	3/16/2021 1:35 PM
248	More paved bicycle paths	3/16/2021 1:33 PM
249	Drone racing	3/16/2021 1:21 PM
250	Mt biking	3/16/2021 1:10 PM
251	Mountain Bike Trails	3/16/2021 1:07 PM
252	More picnic areas	3/16/2021 1:03 PM

Town of Rib Mountain Outdoor Recreation Survey

3	Pet friendly parks	4/11/2021 12:43 PM
4	Hiking	4/9/2021 6:42 PM
5	More safe paved bike paths	4/9/2021 12:17 PM
6	Pool	4/8/2021 9:22 PM
7	Mountain bike trails	4/8/2021 7:44 PM
8	Consider ATV road riding like other surrounding areas	4/8/2021 7:43 PM
9	disc golf	4/8/2021 7:13 PM
10	Zip lining or adventure park	4/8/2021 4:53 PM
11	Pool	4/8/2021 4:48 PM
12	Enforcement of boat launch rules at Blue Gill. Swimming at the boat launch with boat traffic coming in and out is extremely dangerous.	4/8/2021 4:08 PM
13	Water feature park/playground	4/8/2021 3:58 PM
14	Nature	4/8/2021 3:35 PM
15	Indoor Ice skating rink in Rib Mountain	4/8/2021 3:20 PM
16	Atv/UTV trails	4/8/2021 2:44 PM
17	Skateboard park	4/8/2021 2:28 PM
18	Updated/improved playground equipment	4/8/2021 2:15 PM
19	Flat paved trail for rollerblading. County r sidewalk is too rough.	4/8/2021 2:12 PM
20	Pickleball courts	4/8/2021 1:52 PM
21	Local events	4/8/2021 7:58 AM
22	More bike pads	4/7/2021 7:03 PM
23	Kayak launch	4/7/2021 6:12 PM
24	Community garden	4/7/2021 6:01 PM
25	Disc Golf	4/7/2021 5:49 PM
26	Tennis and pickleball	4/7/2021 6:04 AM
27	bike trail around base of the state park	4/6/2021 1:31 PM
28	Trail running races	4/5/2021 9:57 PM
29	Dog park expansion - already doing	4/5/2021 9:52 PM
30	Zip line	4/5/2021 9:24 PM
31	Trail run/walk events	4/5/2021 9:18 PM
32	More bicycling lanes and trails.	4/5/2021 10:52 AM
33	Fee-less Kayak launches	4/3/2021 9:49 PM
34	Update tennis courts	4/3/2021 5:52 PM
35	Topgolf	4/2/2021 6:09 PM
36	Splash pad	4/1/2021 4:55 PM
37	Launch sites for canoes and kayaks only	4/1/2021 10:49 AM
38	Parking on the NW side of Rib (Currently the dead-end road)	4/1/2021 7:31 AM
39	Mountain biking	3/31/2021 9:14 PM
40	Center siting areas	3/29/2021 9:24 PM

Town of Rib Mountain Outdoor Recreation Survey

78	More kayak launch points	3/24/2021 2:56 PM
79	Bike paths	3/24/2021 1:55 PM
80	Pickle ball courts or add pickle ball lines to tennis courts	3/24/2021 9:27 AM
81	Snowmobiling	3/24/2021 9:14 AM
82	Extending paved trails for bicycling/roller blading/walking trails	3/23/2021 9:58 PM
83	Atv access to town roads	3/23/2021 8:27 PM
84	More road bike and mountain bike opportunities	3/23/2021 6:45 PM
85	Camping	3/23/2021 6:21 PM
86	Allowing ATVs to drive on streets	3/23/2021 4:17 PM
87	Mountain summer activities (mountain coaster, zip lining, etc)	3/23/2021 12:06 PM
88	Continue commitment to expand paved bicycle/walking paths in the town.	3/23/2021 12:05 PM
89	Playground	3/22/2021 8:22 PM
90	More walking trails	3/22/2021 6:35 PM
91	Kid activities	3/22/2021 6:19 PM
92	Snowmobile access	3/22/2021 5:55 PM
93	Pool	3/22/2021 5:38 PM
94	Basketball Courts	3/22/2021 5:36 PM
95	There are never enough bike trails	3/22/2021 1:52 PM
96	Winter Fat Tire Biking	3/22/2021 12:20 PM
97	easier snowmobile trail access	3/22/2021 6:35 AM
98	New types of parks that we don't already have in our town.	3/22/2021 6:23 AM
99	Bike	3/21/2021 8:18 PM
100	North side playground	3/21/2021 8:13 PM
101	More hiking	3/21/2021 7:35 PM
102	Swimming Beach	3/21/2021 7:35 PM
103	More walking trails.	3/21/2021 6:02 PM
104	Attract large community events	3/21/2021 4:51 PM
105	Canoe/kayak launch	3/21/2021 4:01 PM
106	More hiking trails on forested property	3/21/2021 3:48 PM
107	Rib mountain should have a swimming pool	3/21/2021 9:37 AM
108	Atv trail system	3/21/2021 9:03 AM
109	Canoe/kayak access points	3/21/2021 8:36 AM
110	Closer archery range	3/21/2021 8:32 AM
111	Park along Rib Mtn Dr.	3/21/2021 8:28 AM
112	Snowmobiling	3/21/2021 8:14 AM
113	benches on state park trails	3/20/2021 9:24 PM
114	More playground space	3/20/2021 8:38 PM
115	Paved biking	3/20/2021 8:31 PM

Town of Rib Mountain Outdoor Recreation Survey

116	Walking areas on side of busy roads around and to schools	3/20/2021 8:20 PM
117	Better lighting for walkers at night	3/20/2021 7:53 PM
118	Hiking near rib mt	3/20/2021 7:09 PM
119	ATV trails	3/20/2021 7:07 PM
120	Public boating docks and piers	3/20/2021 6:42 PM
121	Atv's legal on town roads	3/20/2021 5:47 PM
122	Disc golf	3/20/2021 12:24 PM
123	Running trails rib mt	3/20/2021 11:01 AM
124	Safer / more continuous paved biking paths	3/19/2021 10:05 PM
125	Disc Golf	3/19/2021 4:22 PM
126	Trail Running Course	3/18/2021 10:26 PM
127	Atv trails	3/18/2021 8:22 PM
128	Downhill mountain biking	3/18/2021 8:36 AM
129	Swimming pool	3/17/2021 8:59 PM
130	Water trails	3/17/2021 8:25 PM
131	missed my chance but linde land devolpment propriety with wimmer would create a park camping swimming area in county second to none	3/17/2021 8:11 PM
132	Fatbiking	3/17/2021 8:05 PM
133	Uphill skiing	3/17/2021 6:46 PM
134	more mountain biking	3/17/2021 12:05 PM
135	more mountain biking	3/17/2021 11:57 AM
136	MTB trails on Rib Mountain	3/17/2021 11:48 AM
137	Additional hiking trails	3/17/2021 7:32 AM
138	atv routes	3/16/2021 9:30 PM
139	Beach.	3/16/2021 9:09 PM
140	Winter fat biking	3/16/2021 8:01 PM
141	Ziplining/ropes course	3/16/2021 7:57 PM
142	Snowbiking	3/16/2021 7:34 PM
143	ATV Trail	3/16/2021 7:15 PM
144	State park bike trails	3/16/2021 6:25 PM
145	Mountain biking on rib mt.	3/16/2021 6:09 PM
146	Fat biking at 9 mile	3/16/2021 5:52 PM
147	Fat Biking at 9 mile	3/16/2021 5:47 PM
148	Biking	3/16/2021 5:21 PM
149	ATV trails	3/16/2021 4:42 PM
150	Paved trails	3/16/2021 3:53 PM
151	Music event like the 400 block of Wausau	3/16/2021 3:06 PM
152	Fatbiking	3/16/2021 2:14 PM
153	Continued trail creation for running and hiking	3/16/2021 1:52 PM

Town of Rib Mountain Outdoor Recreation Survey

57	wider or separate bicycle route on NN	3/22/2021 6:35 AM
58	More localized smaller playgrounds when past park types are fulfilled.	3/22/2021 6:23 AM
59	Off leash dog walk	3/21/2021 8:18 PM
60	Festival	3/21/2021 8:13 PM
61	Public swimming pool or beach	3/21/2021 7:35 PM
62	Art Festival	3/21/2021 7:35 PM
63	Soccer facilities	3/21/2021 4:01 PM
64	Disk golf courses	3/21/2021 3:48 PM
65	Support for ski hill expansion	3/21/2021 9:03 AM
66	Events and festivals	3/21/2021 8:14 AM
67	mass transit services to recreational facilities	3/20/2021 9:24 PM
68	Playground	3/20/2021 8:31 PM
69	More signage and bags for dog owners who don't pick up after their dogs.	3/20/2021 8:20 PM
70	More signage for dog walkers to pick up their dogs droppings!!	3/20/2021 7:53 PM
71	camping & picnic	3/20/2021 7:07 PM
72	Atv's legal on town roads	3/20/2021 5:47 PM
73	Trail running	3/20/2021 12:24 PM
74	Atv routes rib mountain	3/20/2021 11:01 AM
75	Additional ski runs on granite peak	3/19/2021 10:05 PM
76	Hiking Trails	3/19/2021 4:22 PM
77	Frisby Golf	3/18/2021 10:26 PM
78	Bike park	3/18/2021 8:36 AM
79	acquisitions of land for future parks	3/17/2021 8:25 PM
80	Downhill mountain biking	3/17/2021 8:05 PM
81	Mountain biking events	3/17/2021 6:46 PM
82	more mountain biking	3/17/2021 12:05 PM
83	more mountain biking	3/17/2021 11:57 AM
84	Dog park	3/17/2021 7:32 AM
85	swim beach or pool	3/16/2021 9:30 PM
86	Pickle ball	3/16/2021 9:09 PM
87	Hiking/snowshoeing	3/16/2021 8:01 PM
88	Trail running	3/16/2021 7:34 PM
89	A camp area	3/16/2021 6:25 PM
90	More family friendly festivities	3/16/2021 6:09 PM
91	Tennis and or basketball at Doepke	3/16/2021 4:42 PM
92	Cross country ski trails	3/16/2021 1:33 PM
93	More walking/running paths	3/16/2021 12:29 PM
94	Continued high end family parks	3/16/2021 12:05 PM

Town of Rib Mountain Outdoor Recreation Survey

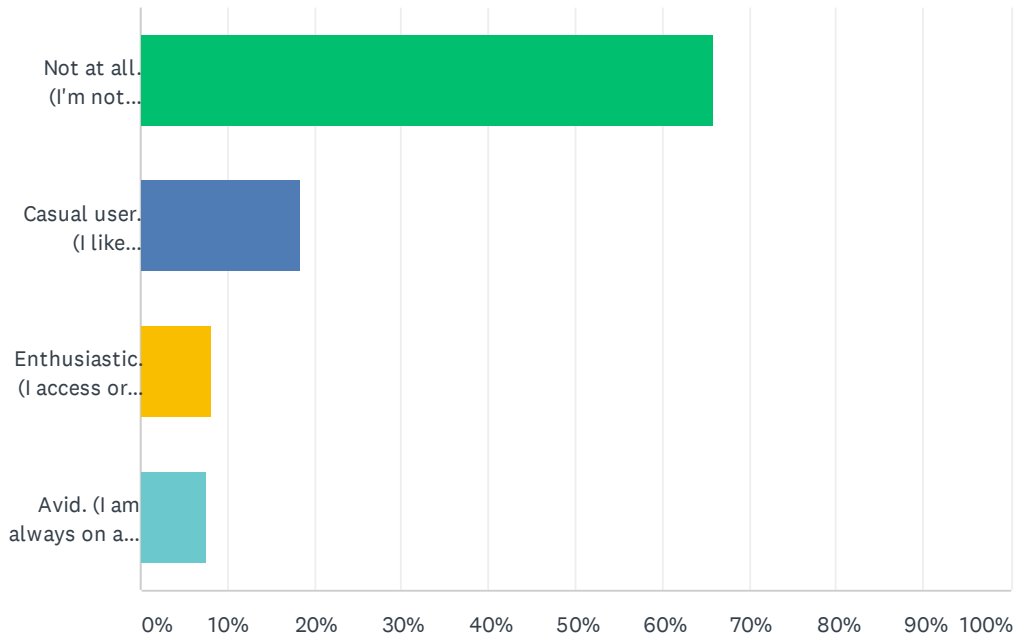
27	Safer put-ins for paddle boarding at Blue Gill	3/29/2021 7:55 PM
28	Outdoor Sand Volleyball	3/29/2021 6:02 PM
29	Blue Gill. Gullivers	3/29/2021 3:31 PM
30	None - we have plenty of access	3/29/2021 6:55 AM
31	Bluegill - expand boat launch and prohibit regular vehicle traffic in the launch area during summer months when it is too congested.	3/28/2021 4:16 PM
32	expand boat launch area and more parking	3/28/2021 4:02 PM
33	Need to keep swimmers away from boat landings. It is a safety issue.	3/28/2021 9:27 AM
34	Gulivers!	3/27/2021 1:28 PM
35	Could use another maintained boat landing besides Blue Gill. Also ATV/UTV trails linking boat landings to other parts of the town.	3/27/2021 9:43 AM
36	Rookery park. Nice to have River access for canoes/kayaks	3/26/2021 7:56 PM
37	they are adequate for my needs	3/26/2021 12:20 PM
38	Police vehicle parking in boat only areas in Bluegill landing during high use periods.	3/26/2021 9:34 AM
39	Improve Kayak launching	3/26/2021 9:14 AM
40	They are pretty good actually	3/26/2021 9:07 AM
41	Off of Gulivers Landing or Rookery Park.	3/26/2021 8:45 AM
42	A dedicated canoe kayak launch at rookery view.	3/26/2021 6:49 AM
43	None	3/26/2021 6:41 AM
44	Gullivers landing could use a small dock	3/26/2021 6:35 AM
45	I haven't noticed any issues that need immediate addressing. It would be nice to have a swimming beach.	3/26/2021 1:15 AM
46	Easier and better access at the bluegill bay park, more entry spaces and parking would be helpful. On busy days it gets very backed up	3/25/2021 11:05 PM
47	No more access needed	3/25/2021 10:39 PM
48	None	3/25/2021 10:37 PM
49	Enough	3/25/2021 10:22 PM
50	the landing across from gullivers is non usable it needs fixing	3/25/2021 10:13 PM
51	Weeds removed from the boat landings	3/25/2021 10:08 PM
52	Better/safer launching ramps by Gullivers and Rookery View	3/25/2021 10:03 PM
53	Not sure	3/25/2021 9:47 PM
54	Rookery view doesn't have much parking. There is parking across the street, but no good way to cross the street. Maybe a loading and unloading area at Rookery view would help. A bathroom facility of some sort at Rookery View would also be nice.	3/25/2021 7:44 PM
55	None that I am aware of	3/25/2021 5:33 PM
56	Create boat launch for kayaks at Bluegill	3/25/2021 1:54 PM
57	Landings are crowded but manageable. Additional width at Blue Gill would be good	3/25/2021 8:36 AM
58	Bluegill bay could use bumpers on the docks, better tie offs/cleats, and wider boat launch.	3/24/2021 10:13 PM
59	Any improvements are better than current	3/24/2021 7:09 PM
60	Nice to see additional ramp at Bluegill park. We have been buying permits for a number of years for improvements that I have not seen done	3/24/2021 4:50 PM

Town of Rib Mountain Outdoor Recreation Survey

61	Across from domtar, near liberty park the shore is covered in fish hooks! It's dangerous to walk or swim.	3/24/2021 3:02 PM
62	Great public swimming areas are important as are places to launch kayaks.	3/24/2021 11:44 AM
63	Add a kayak/canoe launch at rookery	3/24/2021 9:36 AM
64	Another ramp at bluegill	3/23/2021 8:34 PM
65	Blue Gill gets very congested	3/23/2021 12:57 PM
66	See earlier post regarding needing a kayak/canoe/SUP launch area with lots of parking including parking for small trailers attached to vehicles.	3/23/2021 12:17 PM
67	More docks at Bluegill	3/22/2021 7:17 PM
68	Public places to launch kayak or canoes.	3/22/2021 6:51 PM
69	Need snowmobile trails in town...connecting NN and N via R.	3/22/2021 6:51 PM
70	Could use a few options in boat landings.	3/22/2021 6:27 PM
71	Additional car/trailer parking at Blue Gill. Additional parking would remove the on street parking that is present during busy times. Suggest opening up the grassy area south of Parrot for overflow parking. This is already public property, not being used for anything and would be low cost alternative with a graded gravel parking lot.	3/22/2021 3:11 PM
72	Landings are good, should be able to get 2nd and 3rd sticker at a reduced cost.	3/22/2021 8:16 AM
73	Need more dedicated launches for canoe/kayak with parking.	3/21/2021 8:20 PM
74	More sandy beach area for kayak launching.	3/21/2021 7:44 PM
75	Consider canoe/kayak access points. Make access to private lake on North mountain road near grouse ln.	3/21/2021 6:13 PM
76	Limit lake access of large Wakeboat or wave making boats to the lake. The shoreline erosion is really bad!	3/21/2021 5:41 PM
77	Dredge near gulliver's. Add day use docks to parks adjacent to water.	3/21/2021 5:05 PM
78	Canoe launch	3/21/2021 4:05 PM
79	More access/deeper access at bluegill	3/21/2021 10:01 AM
80	Rookery park needs more parking and is very underdeveloped, especially for summer opportunities.	3/21/2021 9:10 AM
81	Setting up an actual canoe/kayak launch across from Gullivers.	3/21/2021 8:40 AM
82	Better signage for boat launch at Blue Gill Park on Rib Mt drive because there are 2 entrances	3/21/2021 8:37 AM
83	None	3/21/2021 8:37 AM
84	I am satisfied with Bluegill Bay landing but more parking would be nice.	3/21/2021 8:36 AM
85	I don't use the boat landings or water access.	3/20/2021 9:45 PM
86	There should be a means of access to the big rib river under 'R'	3/20/2021 9:35 PM
87	Could we get a dock at Gullivers and Rookery???	3/20/2021 9:29 PM
88	Garbage bins or cans, maybe more shelters to have picnics or get togethers	3/20/2021 9:08 PM
89	I good lace to bring kids to successfully fish.	3/20/2021 8:32 PM
90	Gullivers landing	3/20/2021 8:15 PM
91	A place to teach others to fly fish.	3/20/2021 8:04 PM
92	Video surveillance at parks to help discourage mischievous activities and vandalism. Blue Gill is becoming less inviting for families due to the drug paraphernalia, litter/garbage and lack of respect and appreciation by some users.	3/20/2021 7:28 PM

Q15 What type of snowmobile enthusiast are you? (Choose one.)

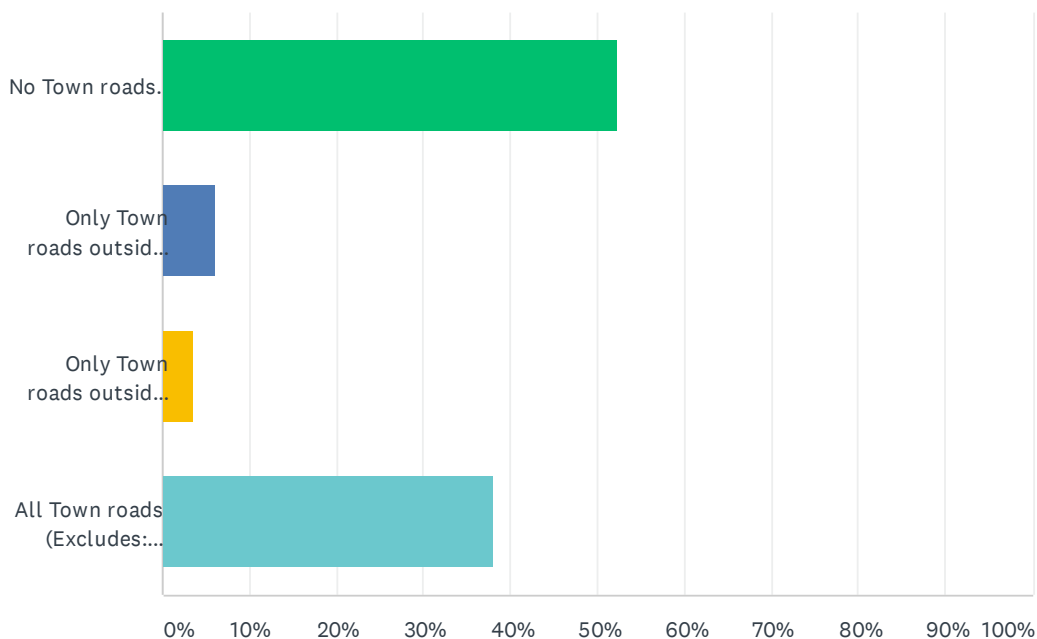
Answered: 346 Skipped: 77



ANSWER CHOICES	RESPONSES	
Not at all. (I'm not interested in snowmobiling at all, not even with friends.)	65.90%	228
Casual user. (I like snowmobiling for fun, but only do so occasionally, OR only on my own land.)	18.50%	64
Enthusiastic. (I access or go on snowmobile routes and trails regularly.)	8.09%	28
Avid. (I am always on a snowmobile every chance I get - all season long.)	7.51%	26
TOTAL		346

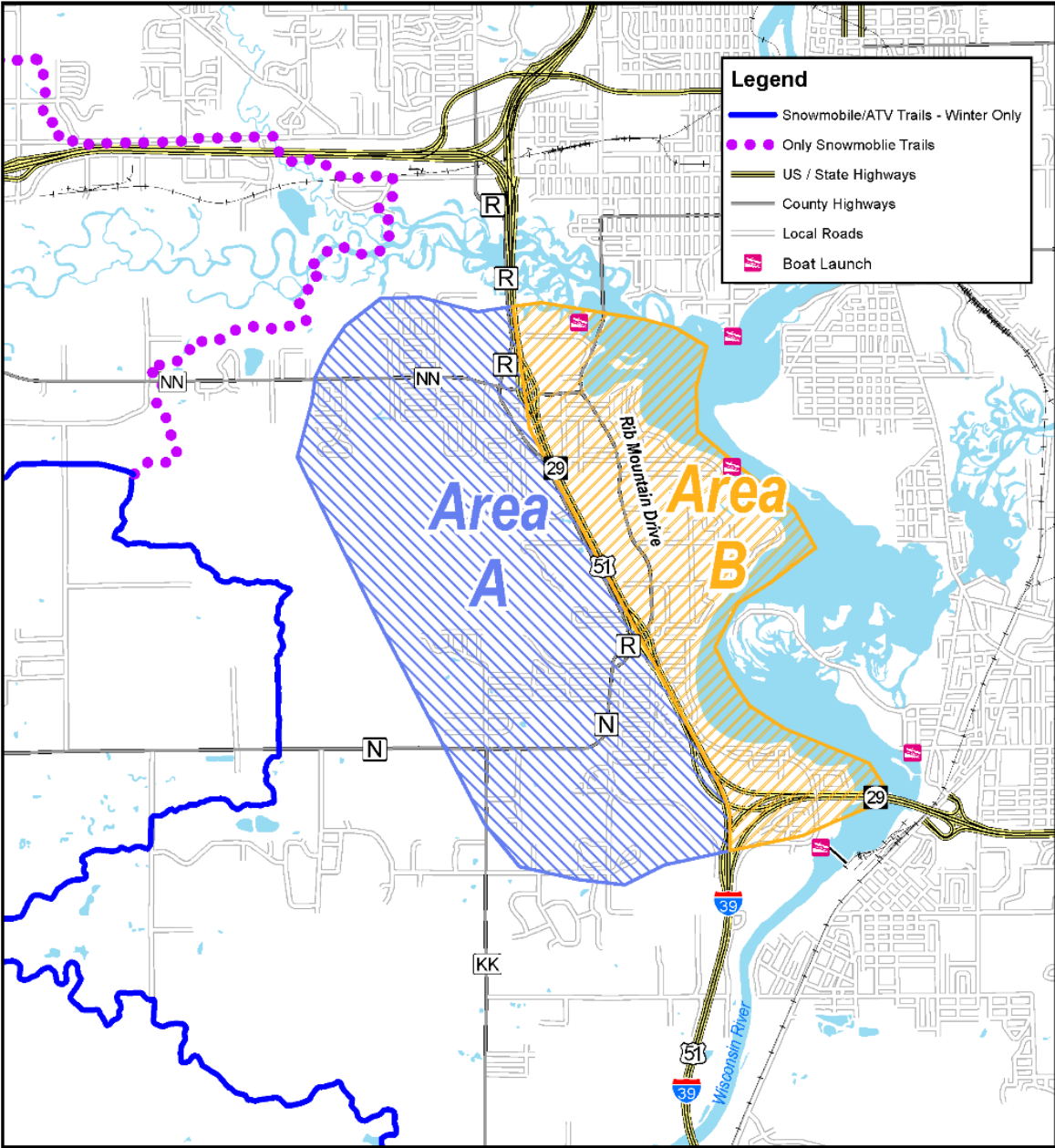
Q16 Would you like Town roads opened to snowmobiles to access Lake Wausau or established snowmobile trails?

Answered: 346 Skipped: 77



ANSWER CHOICES	RESPONSES	
No Town roads.	52.31%	181
Only Town roads outside of Area A (see graphic).	6.07%	21
Only Town roads outside of Area B (see graphic).	3.47%	12
All Town roads (Excludes: county highways and Rib Mountain Drive).	38.15%	132
TOTAL		346

Graphic for Q16 and Q19.



Q17 Feel free to comment on whether the Town should open roads to snowmobiles.

Answered: 71 Skipped: 352

#	RESPONSES	DATE
1	I know snowmobiling is very popular and would a fee be assessed on snowmobiles for road maintenance if roads open to their use?	4/10/2021 8:17 PM
2	I do not want random people being obnoxious and driving down my road at early or late hours of the day.	4/9/2021 6:45 PM
3	Snowmobiles are likely to cause damage to town roads, curb & gutter, sidewalk. Not sure how in area a would get to area b since only way to cross USH 51 is Robin Lane or pedestrian tunnel that is not a county road.	4/8/2021 8:05 PM
4	Yes to snowmobiles and ATVs	4/8/2021 7:48 PM
5	I am always concerned when I see snowmobiles running a long side a road. I often fear the vehicle will swerve in front of my car.	4/8/2021 4:36 PM
6	There is ample parking near the lake for people that want to get there. They are loud and a nuisance. I don't have anything wrong with snowmobiles, but allowing access to freely go around town roads is a regrettable idea. The few that do it now, when it isn't allowed, are bad enough.	4/8/2021 4:08 PM
7	Snow mobiles should be banned in Marathon county	4/8/2021 3:44 PM
8	Access from hotels to trails and lake	4/8/2021 2:51 PM
9	Not interesting in having extra noise of snowmobiles. It scares away wildlife	4/8/2021 2:23 PM
10	what kind of damage would that cause?	4/8/2021 12:55 PM
11	They use them today. Does this make it legal?	4/8/2021 8:06 AM
12	I recently moved from an area where this was allowed and it was a complete nightmare. Should not be allowed under any circumstances, nor should ATVs.	4/5/2021 9:23 PM
13	No snowmobiles on roads. They already have an increasingly short season to ride and lifted trucks can't see them. Bad idea all around. It's too much already to have to watch out for tractors, electric scooters and ATV's on the town roads.	4/3/2021 10:11 PM
14	I'm concerned about the safety of all people if roads are opened up to snowmobiled.	4/1/2021 11:03 AM
15	As a non snowmobiler I only hear about it via the news when there are crashes to report. Friends of mine snowmobile and they say drinking is part of the activity 100% of the time they go out and are usually bar hopping. That makes me not want to expand the use of them.	4/1/2021 8:07 AM
16	We probably don't get enough snow anymore anyway.	3/31/2021 9:23 PM
17	Im all in favor of opening up the roads for snowmobiles to more easily access the trail system.	3/30/2021 4:58 PM
18	Not on busy roads	3/29/2021 9:37 PM
19	No way. Hicksville!	3/29/2021 6:03 PM
20	I don't think this is a good idea in a community like Rib Mountain	3/29/2021 6:57 AM
21	This is a confusing question, does only town roads outside of area A mean Area B and all of the rest of the town but county hwys and Rib Mtg Drive? How do snowmobilers get from the trail to Lake Wausau currently? Is there not a possibility of making 1 or 2 dedicated trails rather than opening it up to an entire neighborhood?	3/28/2021 11:04 AM
22	Although I do not snowmobile I wouldn't have a problem wi them using all town roads to	3/27/2021 9:46 AM

Town of Rib Mountain Outdoor Recreation Survey

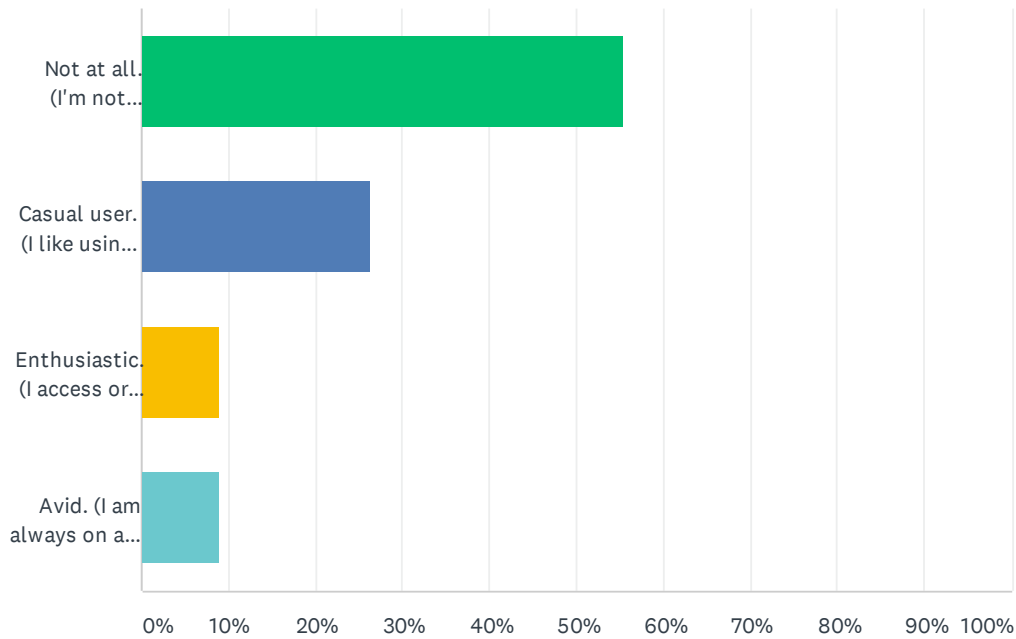
	access the lake and trails.	
23	It has become very dangerous in the communities that have allowed ATV/UTV's to be driven on open roads and the same would be true for snowmobiling.	3/26/2021 5:33 PM
24	Ok with me - but more interested in golf cart access!	3/26/2021 8:47 AM
25	No reason to go to lake with snowmobile	3/26/2021 6:51 AM
26	this would be very smart	3/26/2021 1:41 AM
27	I think all outdoor activities should be highly encouraged for our community. If snowmobilers would benefit from more access and can do so without interfering with other residents enjoying their winter- let them have access.	3/26/2021 1:18 AM
28	No	3/25/2021 10:39 PM
29	My husband recently got a snowmobile, without a trailer we don't have a way to get to the trails/lake. We also like on KK, so that won't help anything	3/25/2021 9:50 PM
30	I am okay with snowmobiles using the roads to access the lake BUT speed limits will have to be enforced!!	3/25/2021 8:38 PM
31	Prefer they not be open	3/25/2021 5:34 PM
32	No	3/25/2021 1:55 PM
33	I do not want snowmobilers buzzing around my neighborhood! Oh my goodness, I would hate that.	3/25/2021 9:30 AM
34	This could be a tourist destination for snowmobiling but trail access from businesses is poor. Work with AWSC to obtain a "Snowmobile friendly city"	3/25/2021 8:44 AM
35	I would like snowmobilers to have access to town roads. It seems like a good way to interest more people in the sport while providing more revenue to local businesses.	3/24/2021 10:19 PM
36	Limit hours of access	3/24/2021 9:38 AM
37	Even specified Town roads to connect trails to lake would be great.	3/23/2021 12:13 PM
38	Yes, definitely open to snowmobiles.	3/22/2021 6:52 PM
39	What about atv?	3/22/2021 6:28 PM
40	speed limits would apply, you'll always have some issues but overall this is nothing new as snowmobilers have been accessing city streets/roads in WI for decades. usage most likely wouldn't be snowmobiles driving all over the town as we want to get on the trails ASAP- riding on streets is hard on equipment.	3/22/2021 6:58 AM
41	I'm not sure why we would need snowmobiles to operate on roads.	3/22/2021 6:32 AM
42	Snowmobiling on Lake Wausau is DANGEROUS. We live on the lake and the river flow is along our shoreline. We can see the inconsistencies of the ice. It is not safe.	3/21/2021 5:44 PM
43	If this passes, have plows keep some snow on at least one edge of the road. Poll restaurants and gas stations to determine if access would be beneficial.	3/21/2021 5:11 PM
44	If you drive up north, you'll see the snowmobile road crossings often have to be updated to concrete because the carbide skags on snowmobile skis can do major damage to the roadways.	3/21/2021 2:32 PM
45	No harm allowing sleds and making it more convenient for residents to access trails.	3/21/2021 9:14 AM
46	People already use area B to access the lake without issues. This should include ATV's as well.	3/21/2021 8:42 AM
47	A lot of people have to drive trailer to get to trails	3/21/2021 8:40 AM
48	roads should definitely be opened up for use with snowmobiles	3/21/2021 8:22 AM
49	When we were kids our fathers picked us up from Rib Mountain School on snowmobile...Let's keep the Tradition and enjoyment of this wonderful sport going	3/20/2021 9:32 PM

Town of Rib Mountain Outdoor Recreation Survey

50	No the cars go fast enough and they are too noisy for our area.	3/20/2021 8:34 PM
51	The Wausau area needs improvement in supporting and allowing safe operation of motorsports enthusiasts.	3/20/2021 7:43 PM
52	Again needs to access down by gullivers landing and rookery park	3/20/2021 7:20 PM
53	Yes the town should open roads to snowmobiles. Great trail system in marathon county and people should be able to use this wonderful resource for recreation	3/20/2021 5:54 PM
54	noise and other pollution for residential area, not enough snow for the most part to make it worth developing	3/20/2021 5:02 PM
55	ADD ATVS!	3/20/2021 11:15 AM
56	Bad idea to open roads to snowmobilers in town.	3/18/2021 10:34 PM
57	Snow mobiles and ATVs should be banned from Rib Mountain	3/18/2021 8:50 AM
58	access to trails not freedom to ride all over	3/17/2021 8:17 PM
59	for some reason snowmobiles r looked down on would like to change that mind set	3/17/2021 7:43 PM
60	I am a silent sports enthusiast. I abhor snowmobiles.	3/17/2021 12:09 PM
61	I am a silent sports enthusiast. I abhor snowmobiles.	3/17/2021 12:04 PM
62	Designate a few trails to get to gas and the lake per haps by Gullivers, in A and B, keep the rest away from the busy areas.	3/16/2021 9:17 PM
63	Great idea!	3/16/2021 7:19 PM
64	No!	3/16/2021 6:12 PM
65	Absolutely should be open.	3/16/2021 4:45 PM
66	Need an answer for "Only Town Roads outside Area A + B," although Area B could be closer to shore. I don't mind them on the ice.	3/16/2021 2:27 PM
67	Snowmobile cleats damage roadways, so no.	3/16/2021 2:08 PM
68	Bad idea. Deaths and accidents are way up. Winters are fickle.	3/16/2021 11:23 AM
69	Worried about time of day snowmobile traffic would be on these roads	3/16/2021 11:22 AM
70	I didn't know it wasn't open today? I live in north Area A and there are snowmobiles on town roads in my neighborhood daily when trails are open.	3/16/2021 9:46 AM
71	The only trail I am aware of is out by 9 mile and Wisconsin River. Exclude Rib Mountain Drive for sure. Outlying areas fine as long as following rules	3/16/2021 9:02 AM

**Q18 What type of motorized vehicle (ATV / UTV) enthusiast are you?
(Choose one.)**

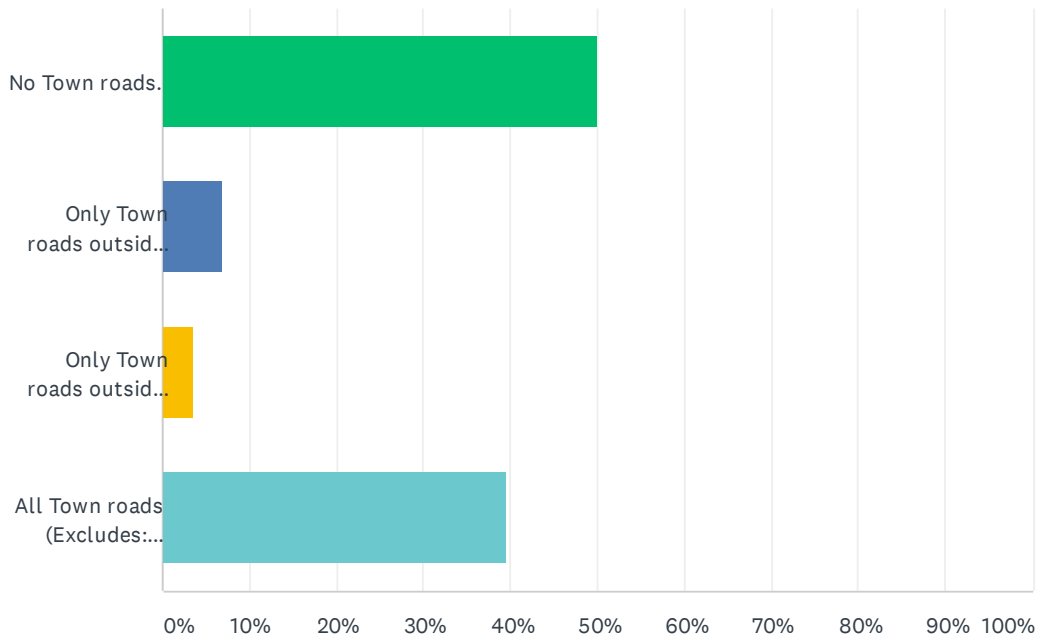
Answered: 344 Skipped: 79



ANSWER CHOICES	RESPONSES
Not at all. (I'm not interested in motorized recreation at all, not even with friends.)	55.52% 191
Casual user. (I like using motorized vehicles for fun, but only do so occasionally, OR only on my own land.)	26.45% 91
Enthusiastic. (I access or go on motorized routes and trails regularly in summer, and I might occasionally access the ice in winter.)	9.01% 31
Avid. (I am always on a motorized vehicle every chance I get - all year long.)	9.01% 31
TOTAL	344

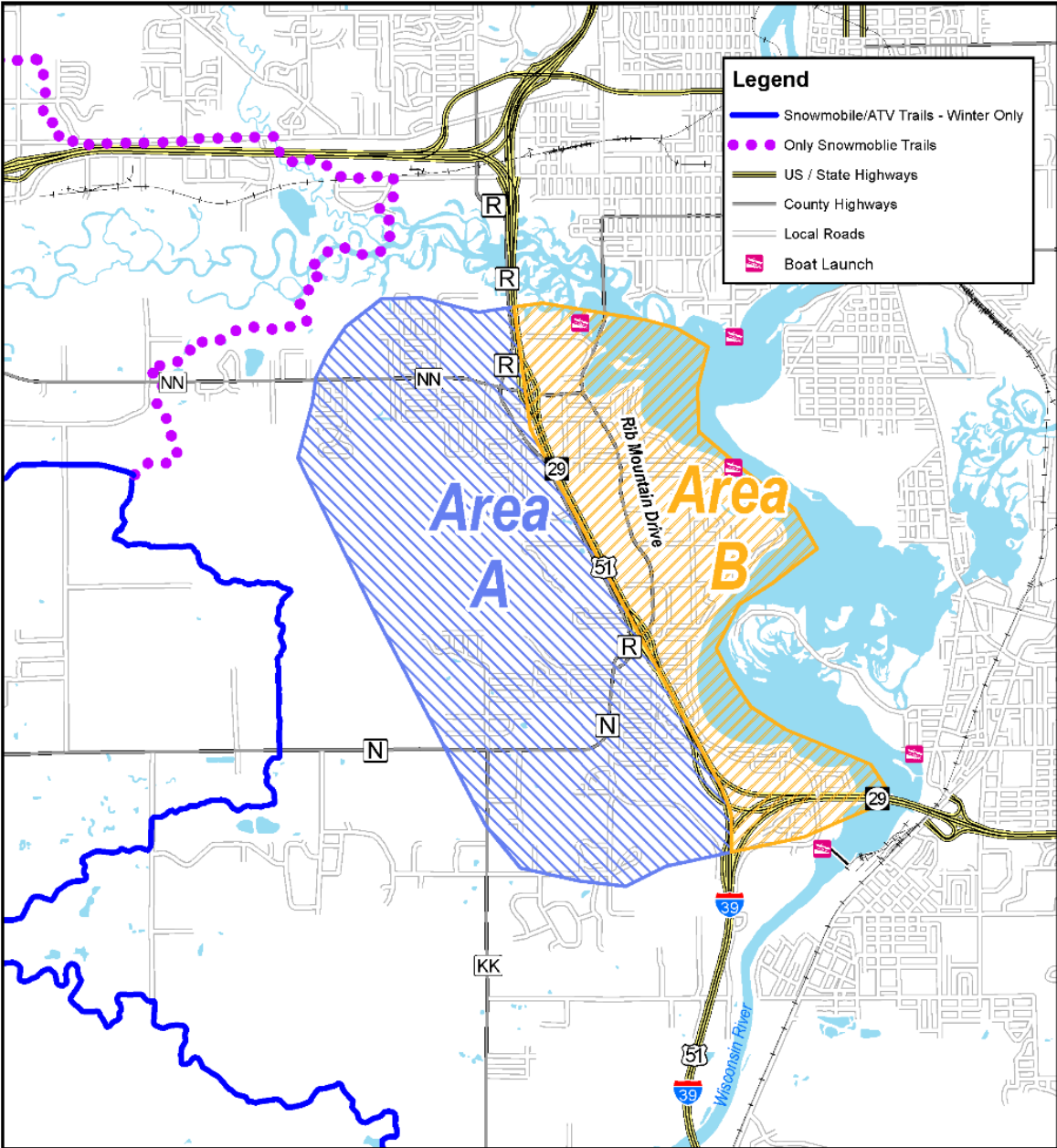
Q19 Would you like Town roads opened to ATV / UTV traffic following all state and local ordinances?

Answered: 344 Skipped: 79



ANSWER CHOICES	RESPONSES	
No Town roads.	50.00%	172
Only Town roads outside of Area A (see graphic).	6.98%	24
Only Town roads outside of Area B (see graphic).	3.49%	12
All Town roads (Excludes: county highways and Rib Mountain Drive).	39.53%	136
TOTAL		344

Graphic for Q16 and Q19.



Q20 Feel free to comment on whether the Town should open roads to ATVs / UTVs.

Answered: 69 Skipped: 354

#	RESPONSES	DATE
1	Would ATVs/UTVs be assessed a fee for road maintenance if these vehicles use the roads?	4/10/2021 8:18 PM
2	I do not want the reckless driving on my road or the obnoxious loud noise on my road, I have a child and feel this would be dangerous.	4/9/2021 6:46 PM
3	Golf cart use in town roads with speed limits 35 mph or less	4/8/2021 10:01 PM
4	UTV seem ubiquitous. Not sure where most people would drive to if county trunks and rib Mountain drive are off limits. I wouldn't want to drive a UTV on rib Mountain drive anyway, too scary with all the other inattentive drivers.	4/8/2021 8:07 PM
5	Open county highways too	4/8/2021 7:49 PM
6	Even worse than allowing snowmobiles. I just moved out of a town where they recently allowed this. Late night rides, riding with small kids on them without helmets, not following traffic laws, speeding...absolutely a terrible idea. I like Rib Mountain for the quiet nature of the residential roads...please don't ruin it.	4/8/2021 4:11 PM
7	Atv's should be banned in Marathon county	4/8/2021 3:44 PM
8	To access trails heading up north.	4/8/2021 2:52 PM
9	Not using rib Mtn drive agree with but to access fuel stations where would they go?	4/8/2021 8:08 AM
10	town roads should definitely be open to ATV/UTvS	4/7/2021 8:18 PM
11	They instituted this where I used to live and it was an absolute nightmare. Would not recommend this under any circumstance. The constant hassle and noise of having unregulated ATV drivers on the roads at all hours played a large part in my decision to move.	4/5/2021 9:27 PM
12	I already see them on the town roads and i don't like it.	4/3/2021 10:12 PM
13	Again, I'm concerned about the safety of all people.	4/1/2021 11:04 AM
14	I feel similarly to ATV/UTVs as to snowmobiles. The impression I have is that people use them to bar hop and because of that I would prefer to limit access.	4/1/2021 8:09 AM
15	Again, I'm in favor of opening up town roads to UTV/ATVs.	3/30/2021 4:59 PM
16	No way. Do we all not have our teeth!	3/29/2021 6:04 PM
17	I don't see why they should have access to trails/businesses as long a as they abide by laws.	3/28/2021 4:17 PM
18	see last question about snowmobiles	3/28/2021 11:05 AM
19	Big YES to this! I believe even the county highways N and NN should be opened to ATV / UTV use. Not Rib Mtn drive but the ability to cross at many locations would be super.	3/27/2021 9:49 AM
20	To dangerous!	3/26/2021 5:33 PM
21	Everyone is doing this and we need to open up the roads.	3/26/2021 12:33 PM
22	That would be awesome	3/26/2021 9:08 AM
23	Expand to include golf carts, primarily for senior citizens.	3/26/2021 8:49 AM
24	great idea	3/26/2021 1:41 AM
25	Again, if it helps our community members enjoy our beautiful outdoors and doesn't harm anyone- let them have access.	3/26/2021 1:20 AM

Town of Rib Mountain Outdoor Recreation Survey

26	None	3/25/2021 10:40 PM
27	Same as snowmobile. Would be great to be able to drive on roads	3/25/2021 9:50 PM
28	I am okay with ATVs using the roads to access the lake BUT speed limits will have to enforced!!	3/25/2021 8:39 PM
29	Prefer they not be open	3/25/2021 5:35 PM
30	Outside of A and B is ok, mostly rural.	3/25/2021 8:46 AM
31	Can you include dirt bikes as well. Dirt bikes seem to get left out. I think they should be allowed on the road. It will bring in more revenue to local businesses. Merrill allows atvs on the road and it seems to work well.	3/24/2021 10:22 PM
32	Limit hours of access	3/24/2021 9:39 AM
33	Access from partridge to wipperwill to connect with marathon township	3/23/2021 8:41 PM
34	you can always shut it down if it gets abused.	3/22/2021 6:59 AM
35	I would prefer more access for healthy non-motor related activities.	3/22/2021 6:33 AM
36	No, there are already too many pedestrians and bikers on our roads who don't follow basic laws for walking or biking. Our roads are too narrow to accommodate all.	3/21/2021 5:46 PM
37	I would use more if I could access trails. Access to a gas station would be desirable. Work with county to open trails in 9-mile, same for over rib mountain.	3/21/2021 5:15 PM
38	There's too much chance of auto/ATV accidents and potential deaths. There's way to much traffic in and around Rib Mountain to allow ATVs on the roads.	3/21/2021 2:35 PM
39	This is a no brainer. Successfully used in higher density towns, easy to implement, popular with residents, gives a small town feel, common up north and doesnt infringe on silent sport advocates. Implement a db rule on exhaust to lower the impact.	3/21/2021 9:18 AM
40	Other areas have opened recently with little to no issues.	3/21/2021 8:42 AM
41	Yes many people have to tow their atvs to an area to ride. Most towns and cities have already opened up to atvs.	3/21/2021 8:42 AM
42	This adds a layer of danger to driving cars/trucks that the Town should not support.	3/21/2021 8:39 AM
43	Yes all roads should definitely be allowed to ride on with ATVs	3/21/2021 8:23 AM
44	Open county NN from R to township line.	3/20/2021 11:51 PM
45	It would change our peace and quiet. Kids might use them who are not mature enough to make wise choices.	3/20/2021 8:37 PM
46	Definitely would enjoy the opportunity to operate my ATV on public roadways for a simple grocery run or yard maintenance.	3/20/2021 7:50 PM
47	Yes	3/20/2021 7:22 PM
48	Yes they should open the roads for atv/utv traffic. Every other place around us is doing it with great results, it makes sense to follow the trend	3/20/2021 5:56 PM
49	They should only use on their own land, liability issues as well. A friend's son died a couple of years ago, teen with a couple of friends on it. Dangerous at best, not a recommended recreation for kids.	3/20/2021 5:07 PM
50	Must have access to gas stations (NN areas)... and access to rib river (NN area)	3/20/2021 11:17 AM
51	This should be available for all town roads following regular side guidelines. Not down the main road like a vehicle but on the sides should be accessible.	3/19/2021 11:04 AM
52	Too many families with young children. I'd hate to see someone hurt. We have a neighbor that uses his ATV on South Mountain and Flax.	3/18/2021 7:00 PM
53	There is no police force to take care of the unruly people And we don't need more accidents. We have enough traffic the way it is.	3/18/2021 6:19 PM

Town of Rib Mountain Outdoor Recreation Survey

54	NO ATVs	3/18/2021 8:50 AM
55	should have working lites with turn signals	3/17/2021 8:18 PM
56	my only concern is that atv utv should be required to have turn signals	3/17/2021 7:44 PM
57	Same answer as #17.	3/17/2021 12:09 PM
58	We do not need accidents happening on town roads. We have young kids now driving mini bike and they do not stop for traffic signs and do not pay attention to cars.	3/17/2021 10:31 AM
59	i would like to see every road open to atv, just like moisnee.	3/16/2021 9:37 PM
60	In neighborhoods.	3/16/2021 9:17 PM
61	This is a great idea as most residential area like to haul items from one place to another.	3/16/2021 7:20 PM
62	Atvs can tear up paths and trails, ruining them for hikers and biking	3/16/2021 6:13 PM
63	Watched a neighbor receive a ticket for driving an ATV responsibly next to my house on Red Maple. Absolutely ridiculous, that shouldn't have happened, certainly out here.	3/16/2021 4:47 PM
64	Need an answer for "Only Town Roads outside Area A + B."	3/16/2021 2:27 PM
65	I do not see how opening the town roads to atv use is a safe idea.	3/16/2021 1:38 PM
66	Not in favor due to noise, youthful operators and lack of signals. There are no trails to access so atvs/utvs would only be used on roads, not just on roads to get to trails. If considering, I would recommend requiring liability insurance for road use with limits equal to minimum limits required for automobiles.	3/16/2021 12:07 PM
67	Area B does not have much open spaces/yards to use these in. Unless you add a mimi couse somewhere as a destination (ex. Liberty Park)	3/16/2021 11:23 AM
68	The few weeks or days per year when trails are open to winter ATV use, yes. There is no atv trail infrastructure to connect to town roads like in Clark or Lincoln County. No good reason to drive on town roads here.	3/16/2021 9:49 AM
69	Surrounding areas allow this already. As long as rules are followed. 9 mile area or outside of area A below may make the most sense	3/16/2021 9:04 AM

Q27 Do you have any other concerns or comments?

Answered: 79 Skipped: 344

#	RESPONSES	DATE
1	Up grade chellis park. We use this 5 days a week and would like improvements	4/18/2021 8:07 PM
2	We enjoy playing at Chellis Park quite a bit—3-4 times per week. We have 3 children 4years old and under. Currently, we bring our own baby swing that hooks into the chains of the regular swings. Some more swings and slides would be nice. Maybe a walking path through the woods and/or a bike track for smaller kids. I see 3-4 families with children 5 and under at Chellis park consistently throughout the week too. As well as kids who are 8-13. It actually does get used a fair amount. Especially when it's nice outside.	4/17/2021 12:28 PM
3	Don't expand the ski hill	4/15/2021 6:48 PM
4	Please allow ATV on all roads	4/15/2021 5:30 PM
5	Keep more green space for future generations Especially by good will and car buffs area	4/15/2021 12:49 PM
6	The biking and walking trails would be more pleasant if the highway noise wasn't so bad.	4/14/2021 8:07 PM
7	Good job having trash cans and dog poop bags located in high use areas, parks and on trails! Might need to look into additional or other parking options on Park road for large volume of walkers. Enhanced trail crossing for bikers on morning glory In/rib mtn dr intersection or Valley View Dr (Kwik trip). Mid block crossing between lily In and fire station across CTN N, would provide median refuge for pedestrians, could go through earthen berm to the dead end street and makes a nice loop for walkers who can cross back by the fire station, this is also where the nature trail connects to the paved trail, it would not need a rapid flashing becon.	4/8/2021 8:23 PM
8	A splash pad in the Rib Mountain area or a water park would be amazing for the summer months.	4/8/2021 6:43 PM
9	I am afraid motor users(cars, Atvs, snowmobiles) will take over most recreation options	4/8/2021 3:48 PM
10	Leave more green separated spaces near the store area. Reserve some add'l spots behind car buff area for just beauty before it is all taken with buildings.	4/8/2021 2:28 PM
11	Need a kids splash pad in town. Add one please. Doepke. Like Wausau. Concrete pad with some sprinklers for kids... thanks	4/8/2021 8:14 AM
12	You are doing well making the area so hospitable, we have friends and family who plan event on this area cause its better than where they live	4/7/2021 6:21 PM
13	We need tennis courts and please add pickleball.	4/7/2021 6:14 AM
14	This survey feels dangerously like Rib Mountain is trying to make itself into a redneck Mecca, which will do nothing but alienate those of us who enjoy silent sports, value nature conservation, and are the fiscal recreational backbone of the community.	4/5/2021 9:31 PM
15	Stop catering to businesses on rib mountain drive and cater to the needs of this town's citizens. We need more high quality parks and facilities. Also, the private golf course and private ski hill are private-company-ran, they are not parks. Parks imply free or nearly free. Do not allow the golf course or ski hill facilities geographically expand. Why doesn't rib mountain have any camping options? We used to have camping in the state park. It hosted a boy scout jamboree which- had a lot of camping! A public area with designated tent-camping (no RV's) would be very welcome here (away from loud roads and light pollution from the shopping district, of course).	4/3/2021 10:39 PM
16	Please keep child safety and features that will help attract new residents and business to the area.	4/1/2021 5:28 PM
17	Thanks for asking for public input.	4/1/2021 11:10 AM
18	Consider roller ski pathways for groups/teams.	3/31/2021 9:27 PM

Town of Rib Mountain Outdoor Recreation Survey

19	Please keep up the great with all the biking trails, lovely family parks and walking trails	3/29/2021 8:01 PM
20	Put in a Sand Volleyball court at Deopke	3/29/2021 6:05 PM
21	Stop the expansion of Rib Mountain skiing they already have taken too much of the hill. Educate people on what side of the street to walk by putting up signs. Teach the children in schools and put it frequently in the Town Beat.	3/28/2021 4:21 PM
22	Put signs up on what side of the streets for walking like Schofield does. People just don't know. Encourage to teach children in school and kids can teach parents.	3/28/2021 4:07 PM
23	Spending money on recreation should make sense and should satisfy a majority, not minority. And, factor in whether or not it will draw in revenue from outside of the area. Seems we are spending a lot on paths that don't hardly get used. What's the point then in spending all that money?	3/28/2021 3:29 PM
24	Taxes. Are these ideas going to raise taxes	3/27/2021 6:12 PM
25	Farmers/craft market possibly in granite peak parking lot either an evening night with food trucks/art/fresh produce/etc or possible on a Sunday morning. Would love to help get this rolling!	3/26/2021 8:04 PM
26	I love living in our town but we do need a few changes such as opening up the roads to atv use.	3/26/2021 12:37 PM
27	A wall or sound barrier between the highway and the 51/29 trail	3/26/2021 9:25 AM
28	I would love to see a Sunday or weekday farmers market. This could coincide with Concert in the Clouds or opening up the ski base during summer. It could be a really neat atmosphere. The parking lot offers plenty of room for vendors and the ski village could be opened for seating/drinks, etc..	3/26/2021 8:53 AM
29	Keep and expand the tennis courts. Concentrate money on what we have and make it better.	3/26/2021 6:53 AM
30	No tax increases.	3/26/2021 6:44 AM
31	Keep business and industry OFF Hummingbird lane, keep it in the corridor side only	3/26/2021 6:44 AM
32	I think it would be nice to have christmas decorations on rib mtn drive. YOu should look at cities like rosemont il and see how they decorate . It would be really great . You could create a mainstreet tax and use that money for decorations and other events. Plus I would donate .	3/26/2021 1:49 AM
33	The asphalt repairs have been horrendous. It is time to stop sending out untrained crews with cold patch. It is not a solution for some of our extremely deteriorating roads. I am glad to see that some roads will be resurfaced but it seems to be that we are spending an incredible amount of money in TEMPORARY repairs which is extremely frustrating. My children's bikes have gotten completely stuck in potholes, the same potholes that are patched year after year. Please complete more permanent solutions as the temporary solutions year after year have got to be adding up to the cost of doing it correctly the first time.	3/26/2021 1:32 AM
34	Too much development on rib mt drive Trucks at kwik trip obstructing traffic on lilac !!! We are trapped	3/25/2021 10:44 PM
35	Too much commercial development on rib mt drive. Terrible drivers don't follow traffic rules by culvers and quick trip! Now you have clogged the only outlet residents have (that live south of culvers). These developments are ruining the neighborhood, and its unsafe to walk or bike.	3/25/2021 10:31 PM
36	How about an indoor/outdoor wall/rock climbing center?	3/25/2021 10:25 PM
37	nn speed limit needs to be reduced as bicycle and walkers,,, joggers etc are using it alot are in harms way due to traffic far exceeding 45 and no patrol to slow them down	3/25/2021 10:19 PM
38	An accessible park would be amazing, like JoJos Jungle	3/25/2021 10:14 PM
39	The Lake Wausau shoreline needs to be addressed. The large wake boats make too big of a wake for Lake Wausau and they are causing a lot of damage to the shore line and potentially other parts of the lake that have not been examined yet. Boats with less wake and non motorized craft are better suited for the size of Lake Wausau.	3/25/2021 7:50 PM
40	No	3/25/2021 5:37 PM

Town of Rib Mountain Outdoor Recreation Survey

41	Number 1 issue would like addressed. Urban Deer issue.	3/25/2021 8:11 AM
42	No additional hunting in community parks	3/24/2021 3:05 PM
43	Let's get started on this, the sooner the better!!	3/24/2021 11:30 AM
44	Clearer updates when mountain bike trails are in riding conditions	3/23/2021 10:13 PM
45	Would like to see town of Rib Mt become Trauma informed so that other towns would follow and all of Marathon county would eventually be - Wood county is trauma informed	3/23/2021 1:04 PM
46	I enjoy the outdoor Rib Mountain area a lot and want to keep that for the future.	3/22/2021 7:04 PM
47	ALLOW CHICKENS	3/22/2021 4:44 PM
48	you do a great job with all the recreation available to the community, thank you!	3/22/2021 7:06 AM
49	I hope Rib Mountain will stay more varied in types of parks built and use money cost effectively.	3/22/2021 6:35 AM
50	Sound walls next to the hiking trails by highway. Improve on hiking trails in the quarry. And allow primitive camping.	3/21/2021 6:21 PM
51	We'd like to see stop lights at KK and N. It would help to thin the traffic on Fern because there would be another safe, controlled option for making a left turn to head back to Rib Mtn Dr. There is too much traffic on Fern due to the school.	3/21/2021 5:53 PM
52	Speed up road resurfacing.	3/21/2021 5:23 PM
53	Rib Mountain has made great strides in this area over the last 10-15 years. Keep up the good work!	3/21/2021 2:39 PM
54	Lack of natural gas and internet options in my neighborhood. (Thornapple neighborhood) Percieved lack of support to take advantage of the enormous opportunity Granite Peak has in Rib Mountain with ancillary development.	3/21/2021 9:28 AM
55	No	3/21/2021 8:45 AM
56	It's unconscionable that Rib Mountain doesn't offer public transportation to Rib Mountain Drive.	3/20/2021 9:54 PM
57	Recreational use of Granite Peak Ski Area is destroying the woods on the north side of the mountain. Much of the soil is being washed away from under the trees. Compare the condition of the woods north of the ski hill (downhill=terrible) vs. anywhere else - the woods is dying, and the remaining soil will not support a new crop of trees. We're turning it into a rockpile.	3/20/2021 9:48 PM
58	It would be nice if the police or some sort of security patrolled the parks especially Bluegill Park at night. Too many shady people there at night, I live 1 block away and have seen some weird things going on	3/20/2021 9:13 PM
59	We are glad to see the vandalism around South Mtn school has stopped!	3/20/2021 8:53 PM
60	No	3/20/2021 8:42 PM
61	No	3/20/2021 7:28 PM
62	Trillium Trail is great and the 51/29 Trail is great but the noise level is almost dangerous. I'd like somehow to reduce the noise on the trail.	3/20/2021 6:02 PM
63	Rib mountain is a great place to live. You guys are doing a great job keeping us modern and with the times and I really appreciate it. Make it more snowmobile/atv friendly like the surrounding areas and it's a total win. Thanks for your time and thanks for listening to my thoughts.	3/20/2021 6:00 PM
64	trail street lights between NN and rib River (along county R). Burry electric lines in residential north mountain area. Kayak/canoe access to rib river somewhere. Sell that damn lot by state patrol hq! Could be restaurant or something. It's an eyesore now and absolutely worthless for tax revenue	3/20/2021 11:25 AM
65	Yes! You need to add a sidewalk on County Road KK. This is an absolute need and has been for a while. There are many bikers, runners, walkers and more all along this road that absolutely can not go on it due to safety from vehicles. Many do not move over and is a huge	3/19/2021 11:06 AM